REAL PROPERTY IDENTIFICATION MAP OF

CARROLL COUNTY

VIRGINIA

LEGEND

STATE LINE	SMALL STREAMS
COUNTY LINE	RIVERS
DISTRICT LINE	SCHOOLS
PROPERTY LINE	CHURCHES
QUESTIONABLE PROPERTY LINE	CEMETERIES
DOUBLE OS OR SUBDIVISION BOUNDARIES	AREA MAPPED AT 200' SCALE — INSERT 5A
RAILROADS	PROPERTY IDENTFICATION — 7
IMPROVED ROADS 1" = 500'	PROPERTY CROSSES BARRIER
IMPROVED ROADS BY PLAT 1" = 500"	PROPERTY DIVIDED BUT UNDER ONE MAP NUMBER — 5 2pts.
UNIMPROVED ROADS 1" = 500"	
IMPROVED ROADS 1" = 200"	PROPERTY TOO SMALL FOR NUMBER — 6→△
IMPROVED ROADS BY PLAT 1" = 200"	CITY CORPORATE LIMITS
UNIMPROVED ROADS 1" = 200'	LAKES-PONDS-BAYS
TRAILS	

SCALE

BASE MAPS 1"= 500'
CONGESTED AREAS 1"= 200'

PROJECTION BASED ON VIRGINIA COORDINATE SYSTEM, 10,000 FOOT INTERVALS

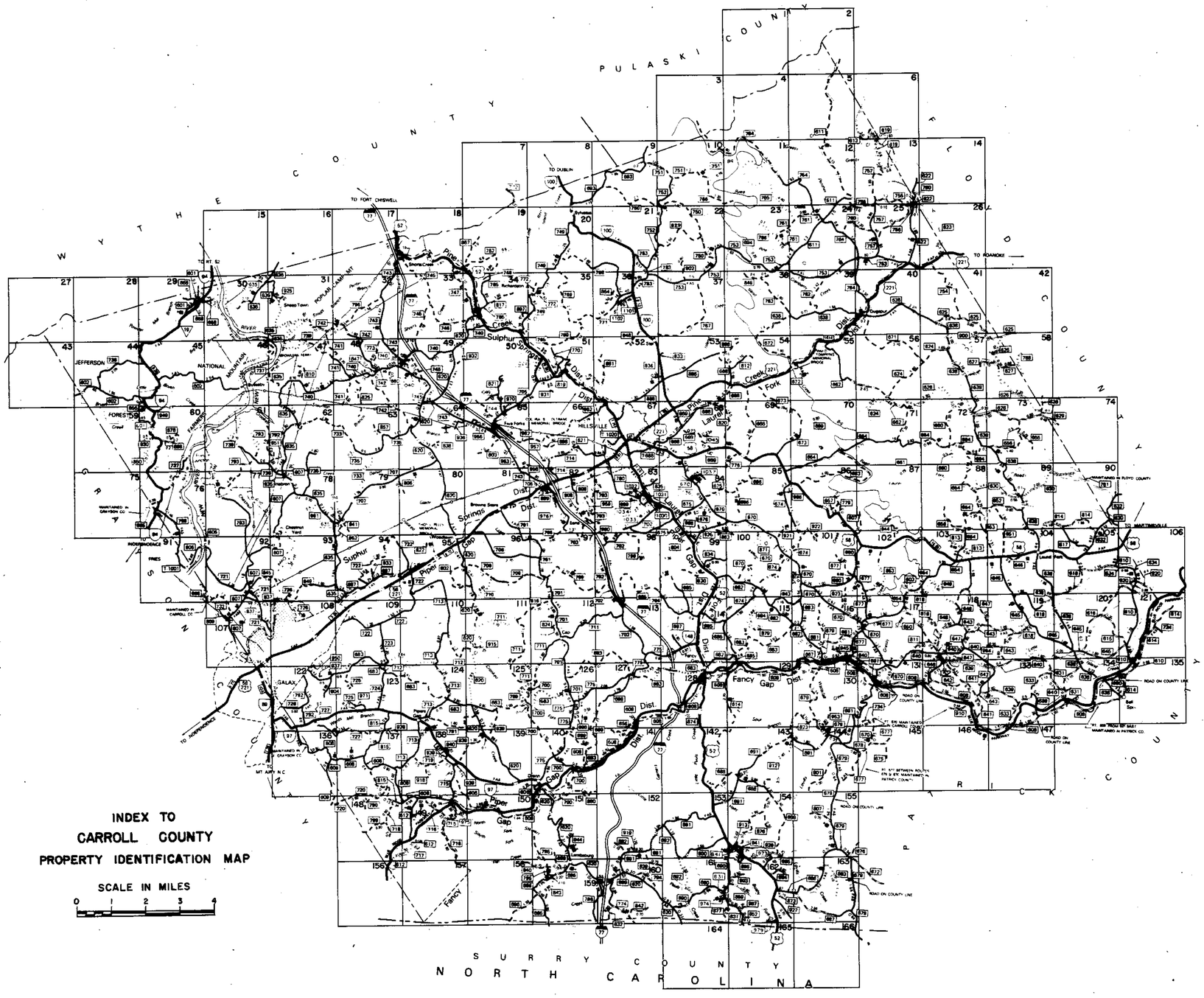

INDEX TO
CARROLL COUNTY
PROPERTY IDENTIFICATION MAP

SCALE IN MILES

0 1 2 3 4

CARROLL COUNTY

TOWN OF HILLSVILLE

NOMENCLATURE SHEET

SECTION 250

(A) ACREAGE PARCELS - NO LISTINGS

SECTION 279

(A) ACREAGE PARCELS - NO LISTINGS

SECTION 280

(A) ACREAGE PARCELS
(1) DR. GOAD LAND - O. P. B. 1, Pg. 7
(2) W.F. LYON LAND - AUG. 9, 1963
(3) FOREST PARK - SECTION 2A - P. B. 6, Pg. 23
(4) FOREST PARK - SECTION 1A - P. B. 5, Pg. 28
(5) FOREST PARK - SECTION 1 - P. B. 5, Pg. 11
(6) GRACE MARTIN PADGETT - PLAT - JAN. 25, 1989
(7) DAVIS ESTATE - NOV. 1, 1955
(8) MORNING VIEW HEIGHTS - JUNE 28, 1965

SECTION 281

(A) ACREAGE PARCELS
(1) WINDY KNOLL SUBDIVISION - P. B. 5, Pg. 48

SECTION 282

(A) ACREAGE PARCELS - NO LISTINGS

SECTION 310

(A) ACREAGE PARCELS
(1) ETTA M. BLANKENSHIP ESTATE - P. B. 8, Pg. 43
(2) FOY DALE CROWDER AND MARTHA SMYTHERS CROWDER - AUG.
(3) FOY DALE CROWDER AND MARTHA SMYTHERS CROWDER - NOV.
(4) DEWEY QUESENBERRY - PLAT - AUG. 14, 1970
(5)
(6) IROLER SUBDIVISION - JAN. 14, 1977
(7)

SECTION 311

(A) ACREAGE PARCELS
(1) GROVER C. GARDNER, EST. - JULY 29, 1986
(2) LURA B. CROWDER ESTATE - D. B. 371, Pg. 573
(3) BLANKENSHIP FULCHER - GUYNN SUBDIVISION - N. P. B., Pg. 754
(4) CARTER SUBDIVISION - D. B. 116, Pg. 45
(5) GLENDI F. HORTON & ESTHER L. HORTON - PLAT - D. B. 397, Pg. 754
(6) CARTER ESTATE SUBDIVISION - AUG. 7, 1971
(7) HOWARD J. HILL - PLAT - N. P. B. 1, Pg. 50
(8) R. E. WILKINSON LANDS - O. P. B. 1, Pg. 126
(9) ANDREW LARGEN LOTS - N. P. B. 1, Pg. 22
(10) CARROLL DRUG INC. - PLAT - AUG. 14, 1979
(11) LACY BOWMAN LIVESTOCK CO. - JULY 10, 1986
(12) B. M. JETT & PAUL V. DALTON PROPERTY - O. P. B. 1, Pg. 27
(13) THE E. M. JETT PROPERTY - O. P. B. 1, Pg. 102
(14) HIGGINS OIL COMPANY - PLAT - P. B. 4, Pg. 3
(15) LEWIS B. EDWARDS & REGINA B. EDWARDS, - PLAT - P. B. 8, PG. 36
(16) - D. B. 74, PG. 181
(17) MAYETTA W. GARTER - PLAT - N. P. B. 1, Pg. 26

SECTION 312

(A) ACREAGE PARCELS - NO LISTINGS

SECTION 339

(A) ACREAGE PARCELS
(1)

SECTION 340

(A) ACREAGE PARCELS
(1) PAULINE DALTON KING - PLAT - SEPT. 1985
(2) PINE VIEW HEIGHTS - P. B. 5, Pg. 16
(3) H. L. HARMON SUBDIVISION - JUNE 21, 1958
(4) B. M. JETT & PAUL V. DALTON PROPERTY - O. P. B. 1, Pg. 27
(5) ALFRED HOWLETT LANDS - JUNE 1945
(6) JESSE MORRIS LAND - O. P. B. 1, Pg. 86
(7) THE HOWARD CHITWOOD FARM - O. P. B. 1, PG. 107
(8) TOWN & COUNTRY MOBILE HOME PARK - JULY 1983
(9)
(10)
(11) PLAT OF THE WATSON DEVELOPMENT SUBDIVISION
(12) PLAT OF THE HOWARD CHITWOOD FARM SUBDIVISION - P. B. 1, Pg. 107

SECTION 341

(A) ACREAGE PARCELS
(1) THE E. M. JETT PROPERTY - O. P. B. 1, Pg. 102
(2) H. L. HARMON SUBDIVISION - JUNE 21, 1958
(3) B. M. JETT & PAUL V. DALTON PROPERTY - O. P. B. 1, Pg. 27
(4) ALFRED HOWLETT LANDS - JUNE 1945
(5) E. W. EARLY ESTATE - O. P. B. 1, Pg. 148
(6) R. E. WILKINSON LANDS - O. P. B. 1, PG. 126
(7) NORTHVIEW HEIGHTS - UNIT 2, P. B. 4, Pg. 23

SECTION 342

(A) ACREAGE PARCELS
(1) NORTHERN HEIGHTS - JULY 14, 1969
(2) NORTHERN HEIGHTS - P. B. 2, Pg. 1
(3) NORTHERN HEIGHTS - P. B. 4, Pgs. 23 through 26

SECTION 343

(A) ACREAGE PARCLES - NO LISTINGS
(1)
(2)

SECTION 369

(A) ACREAGE PARCELS

SECTION 370

(A) ACREAGE PARCELS

SECTION 371

(A) ACREAGE PARCELS
(1) NORTHVIEW HEIGHTS - UNIT 2, P. B. 4, Pgs. 23 through 26
(2) N. E. SEMONES LAND
(3)
(4)

SECTION 372

(A) ACREAGE PARCELS - NO LISTINGS
(1) NORTHVIEW HEIGHTS - UNIT 2 - P. B. 4, Pgs. 23 through 26
(2) N. E. SEMONES LAND
(3) O. P. B. 1, Pg. 38
(4) HIGHLAND PARK - P. B. 4, Pg. 7

SECTION 399

(A) ACREAGE PARCELS

SECTION 400

(A) ACREAGE PARCELS - NO LISTINGS

SECTION 401

(A) ACREAGE PARCELS
(1)
(2) ROGER L. & R. GAYLE DAVIS
(3)

SECTION 402

(A) ACREAGE PARCELS
(1) HIGHLAND PARK - UNIT 3 - P. B. 7, Pg. 25
(2) HIGHLAND PARK UNIT

K&E 19 1153 6-77 MC 6413*

CARROLL COUNTY



SCALE IN FEET

500 0 500 1000 1500 2000
200 0 200 400 600 800

PINE CREEK DISTRICT

SECTION 1
INSERT

REVISED:

PREPARED BY VIRGINIA STATE DEPARTMENT OF TAXATION, DIVISION OF REAL ESTATE APPRAISAL AND MAPPING

K&E 19 1153 6-77 MC 6413a

CARROLL COUNTY

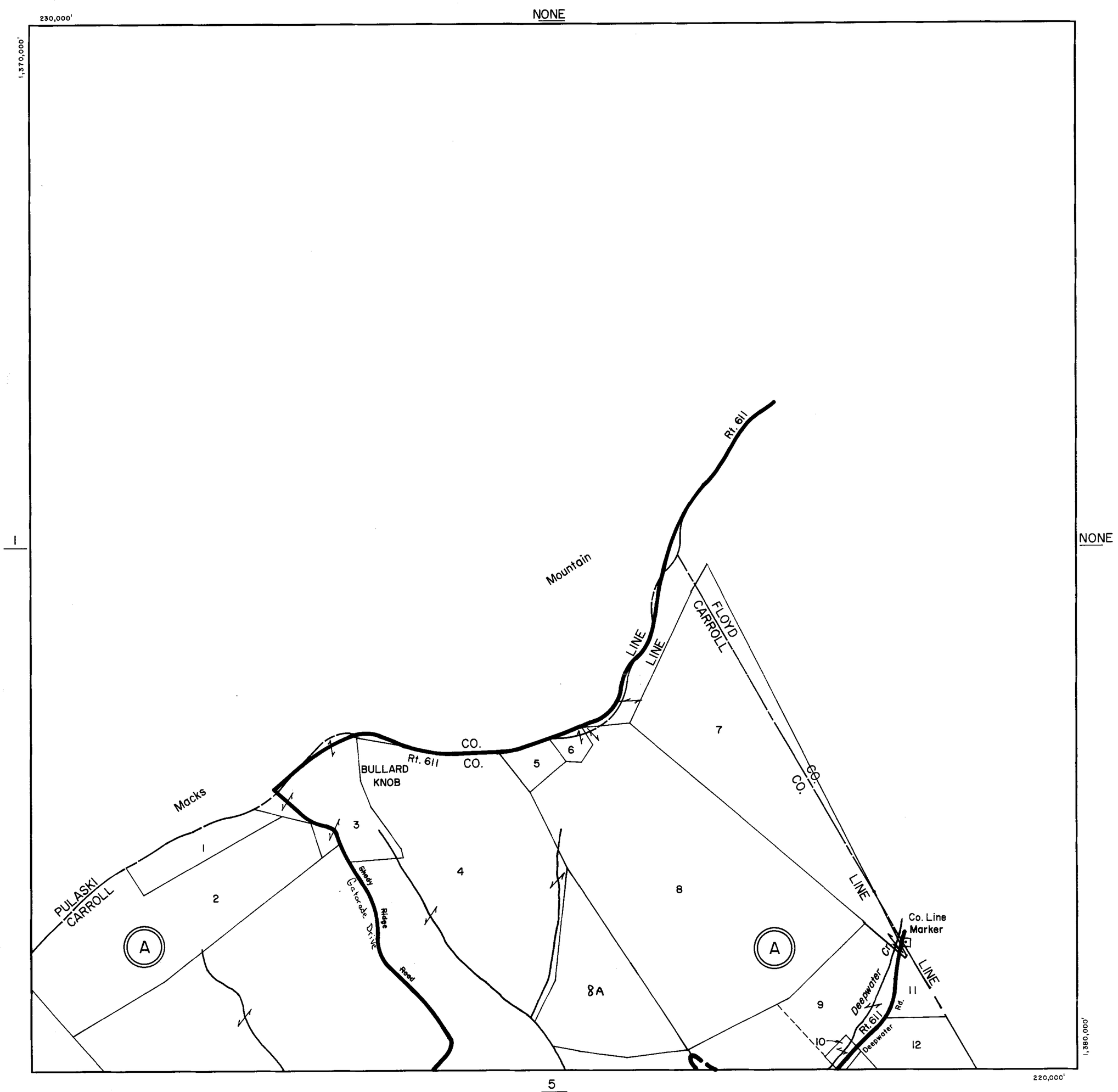

SCALE IN FEET

500 0 500 1000 1500 2000

200 0 200 400 600 800

PINE CREEK DISTRICT

SECTION 2
INSERT

REVISED:

PREPARED BY VIRGINIA STATE DEPARTMENT OF TAXATION, DIVISION OF REAL ESTATE APPRAISAL AND MAPPING

K&E 19 1153 6-77 MC 6413A

CARROLL COUNTY

220,000'

NONE

1,350,000'

NONE

4

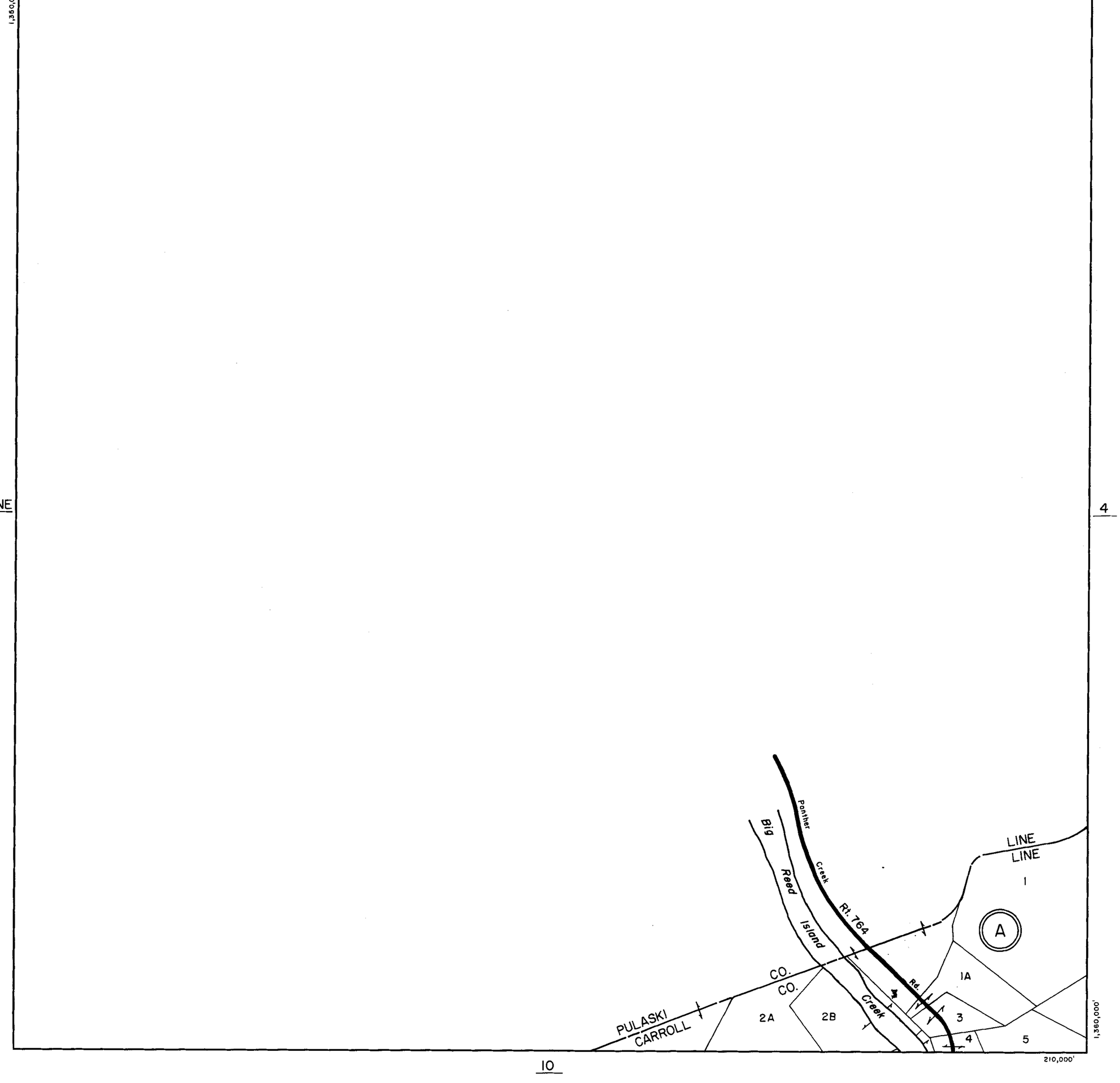

10

SCALE IN FEET

500 0 500 1000 1500 2000

200 0 200 400 600 800

PINE CREEK DISTRICT

SECTION 3
INSERT

REVISED:

PREPARED BY VIRGINIA STATE DEPARTMENT OF TAXATION, DIVISION OF REAL ESTATE APPRAISAL AND MAPPING

K&E 19 1153 6-77 MC 6413•

CARROLL COUNTY

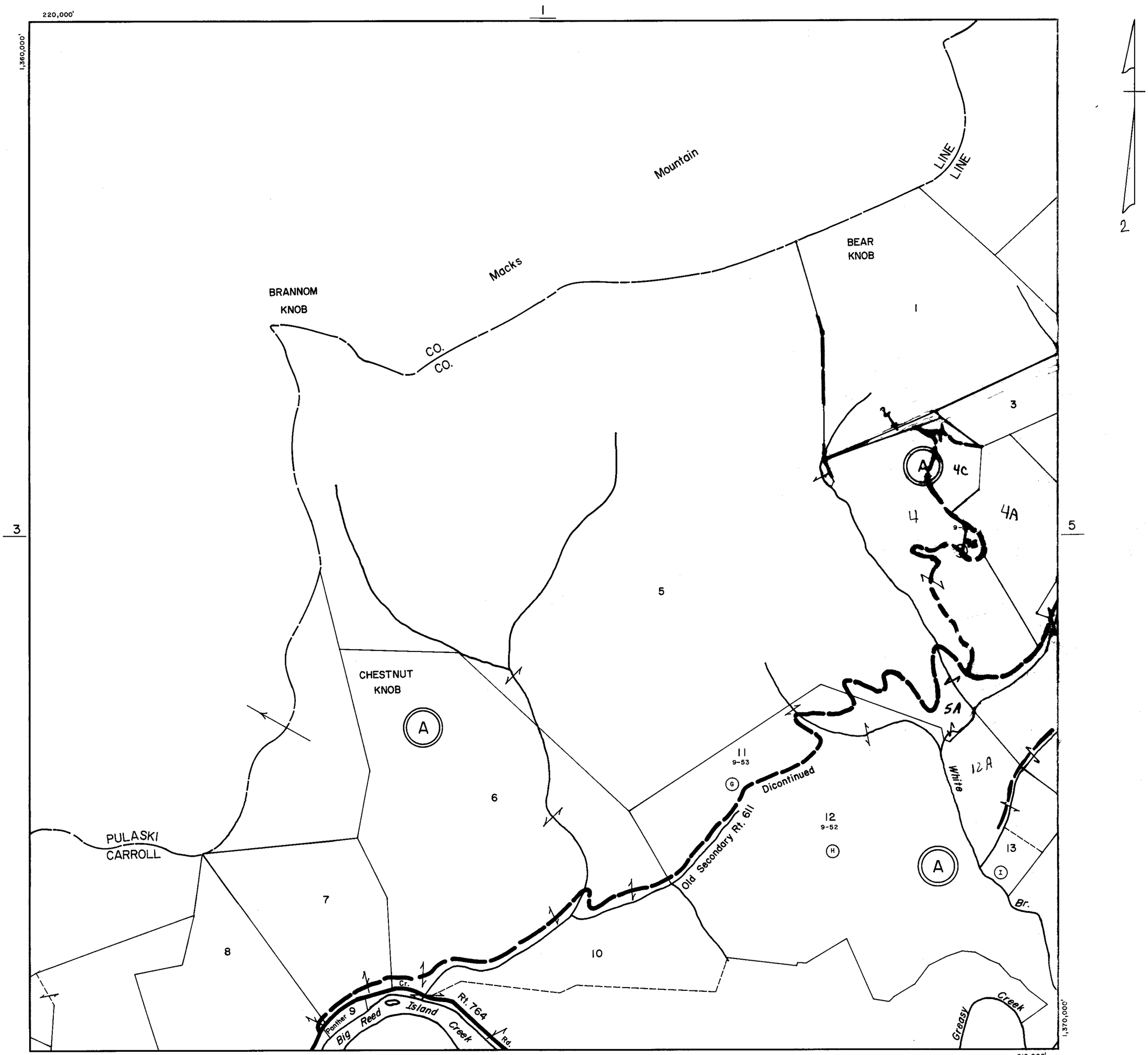

SCALE IN FEET

500 0 500 1000 1500 2000
200 0 200 400 600 800

PINE CREEK DISTRICT

SECTION 4
INSERT

REVISED: _____

PREPARED BY VIRGINIA STATE DEPARTMENT OF TAXATION, DIVISION OF REAL ESTATE APPRAISAL AND MAPPING

K&E 19 1133 6-77 MC 6413a

CARROLL COUNTY

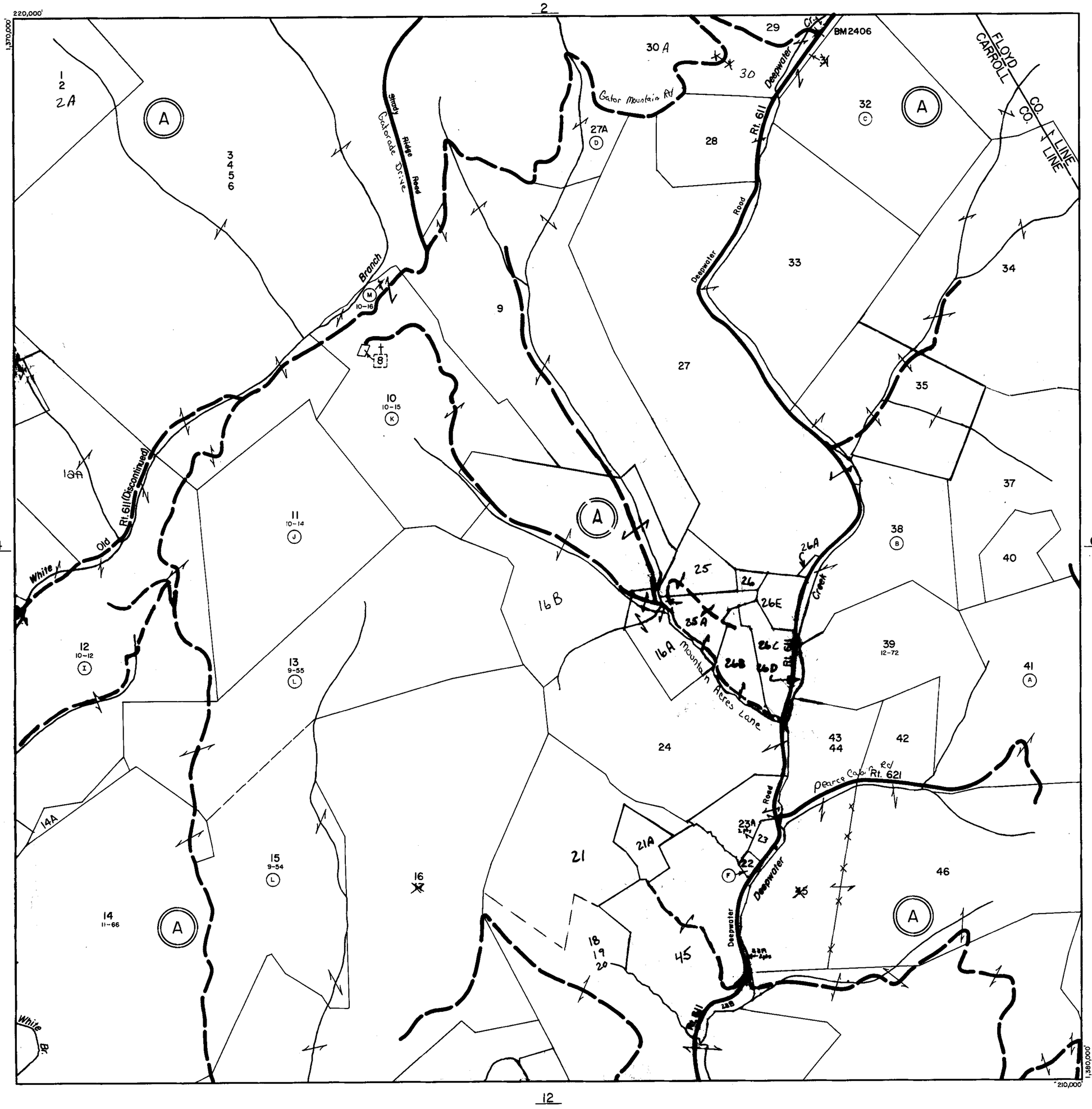

SCALE IN FEET

500 0 500 1000 1500 2000

200 0 200 400 600 800

PINE CREEK DISTRICT

SECTION 5
INSERT

REVISED: _____

PREPARED BY VIRGINIA STATE DEPARTMENT OF TAXATION, DIVISION OF REAL ESTATE APPRAISAL AND MAPPING

K&E 19 1133 8-77 MC 6413e

CARROLL COUNTY

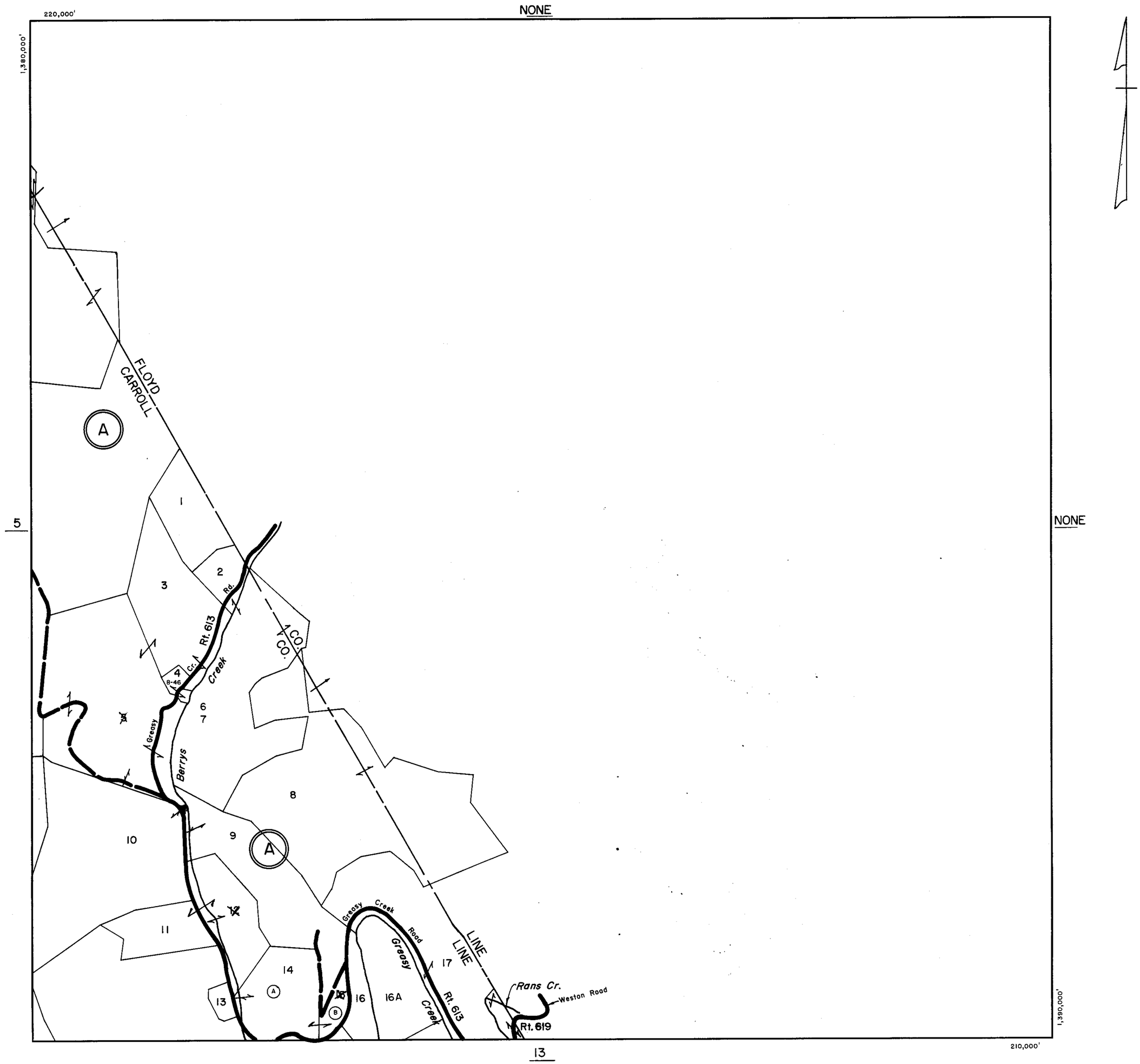

SCALE IN FEET

500 0 500 1000 1500 2000

200 0 200 400 600 800

PINE CREEK DISTRICT

SECTION 6
INSERT

REVISED: _____

PREPARED BY VIRGINIA STATE DEPARTMENT OF TAXATION, DIVISION OF REAL ESTATE APPRAISAL AND MAPPING

K&E 19 1158 6-77 MC 6413a

CARROLL COUNTY

210,000'

NONE

1,320,000'

NONE

8

19

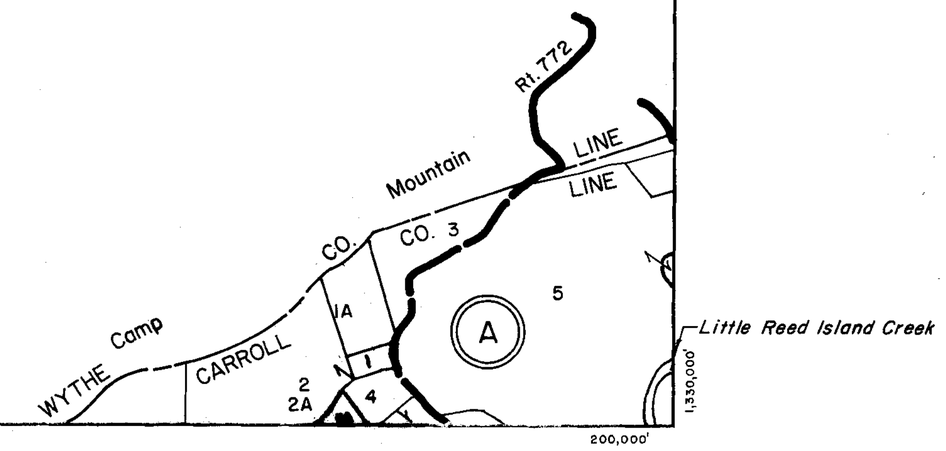

SCALE IN FEET

500 0 500 1000 1500 2000

200 0 200 400 600 800

PINE CREEK DISTRICT

SECTION 7
INSERT

REVISED: _____

PREPARED BY VIRGINIA STATE DEPARTMENT OF TAXATION, DIVISION OF REAL ESTATE APPRAISAL AND MAPPING

K&E 19 1155 6-77 MC 6413*

CARROLL COUNTY

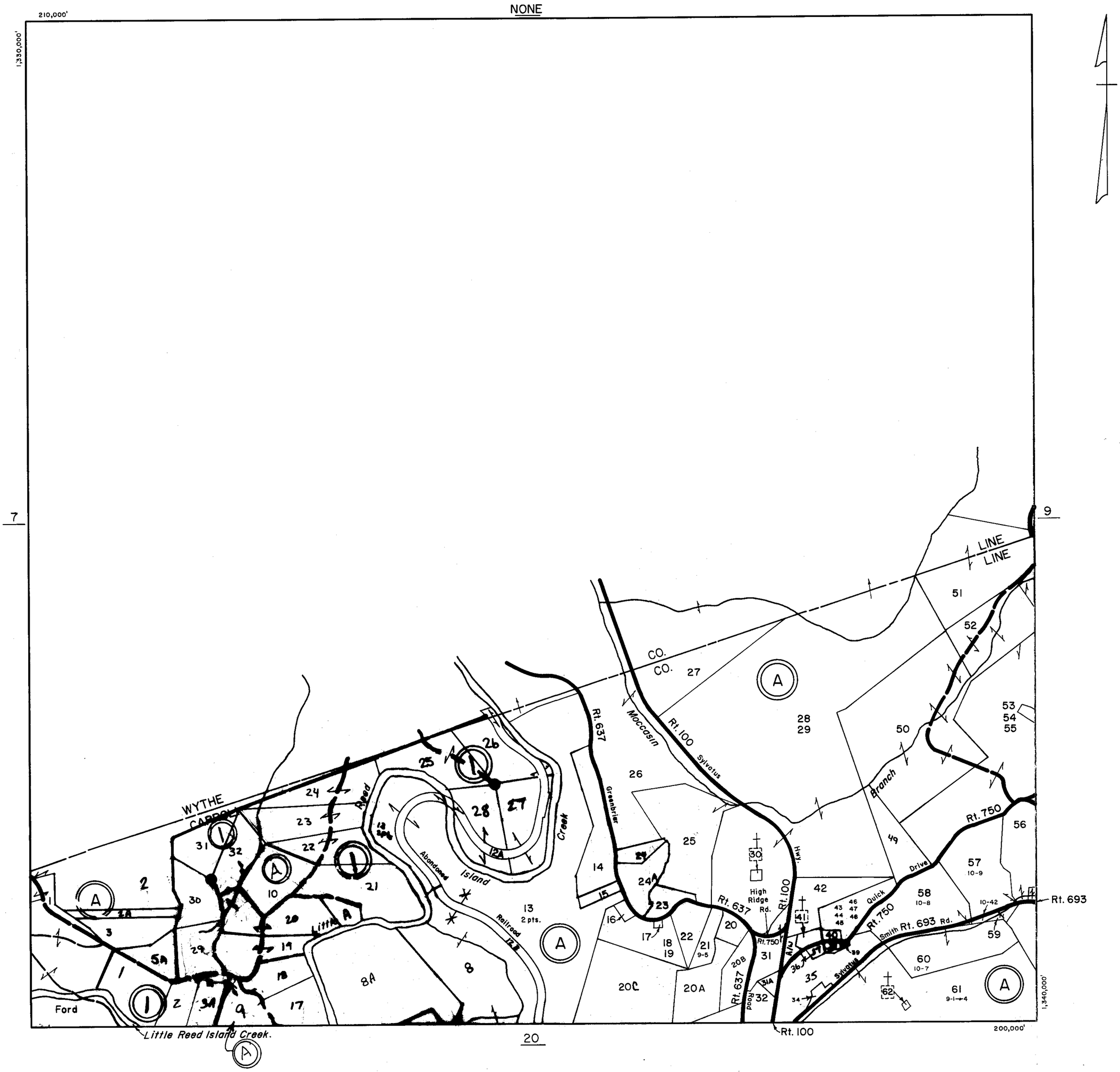

SCALE IN FEET

500 0 500 1000 1500 2000

200 0 200 400 600 800

PINE CREEK DISTRICT

SECTION 8
INSERT

REVISED:

PREPARED BY VIRGINIA STATE DEPARTMENT OF TAXATION, DIVISION OF REAL ESTATE APPRAISAL AND MAPPING

CARROLL COUNTY

NONE

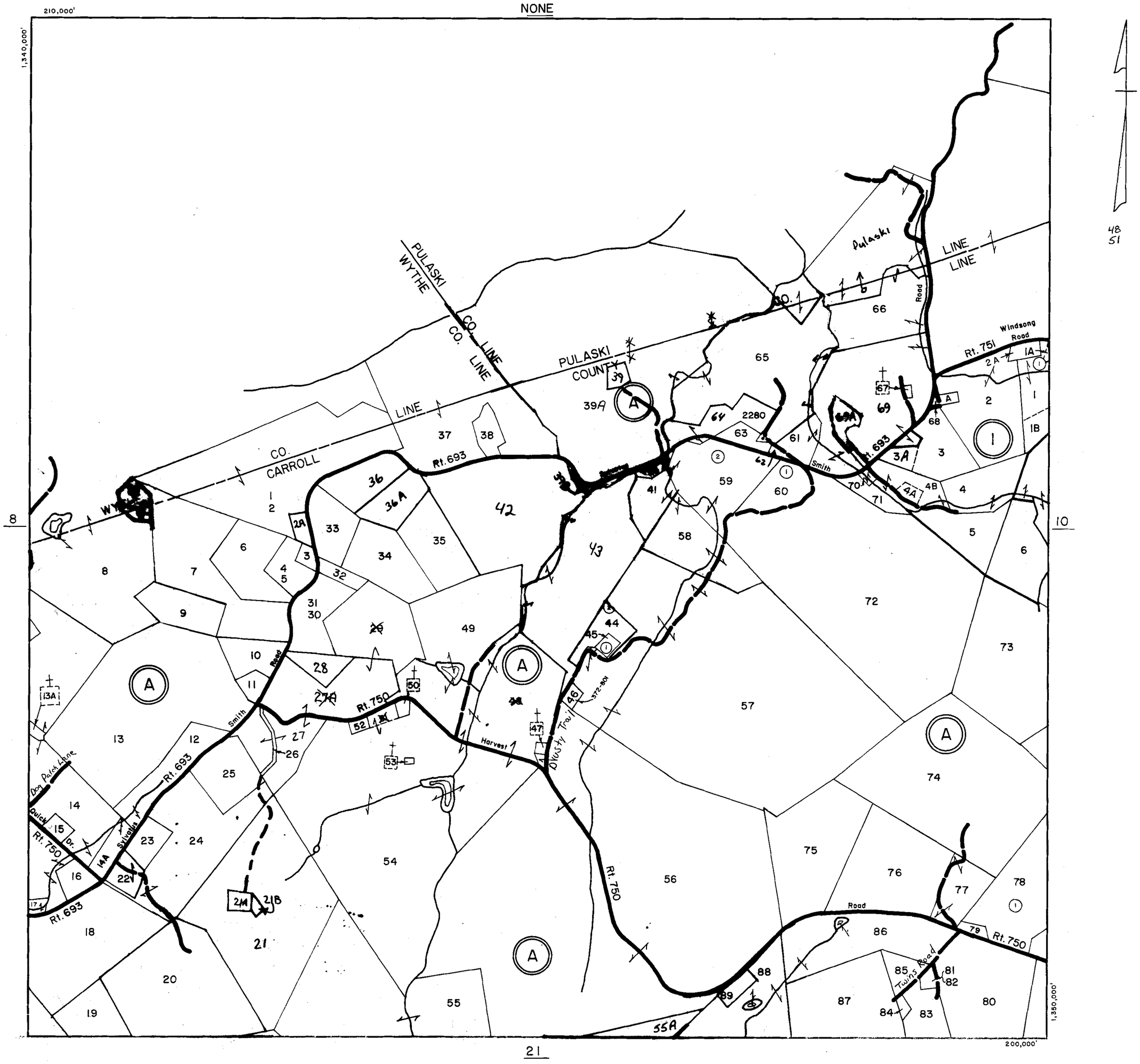

SCALE IN FEET

500 0 500 1000 1500 2000

200 0 200 400 600 800

PINE CREEK DISTRICT

SECTION 9

INSERT

REVISED:

PREPARED BY VIRGINIA STATE DEPARTMENT OF TAXATION, DIVISION OF REAL ESTATE APPRAISAL AND MAPPING

K&E 19 1133 6-77 MC 6413*

CARROLL COUNTY

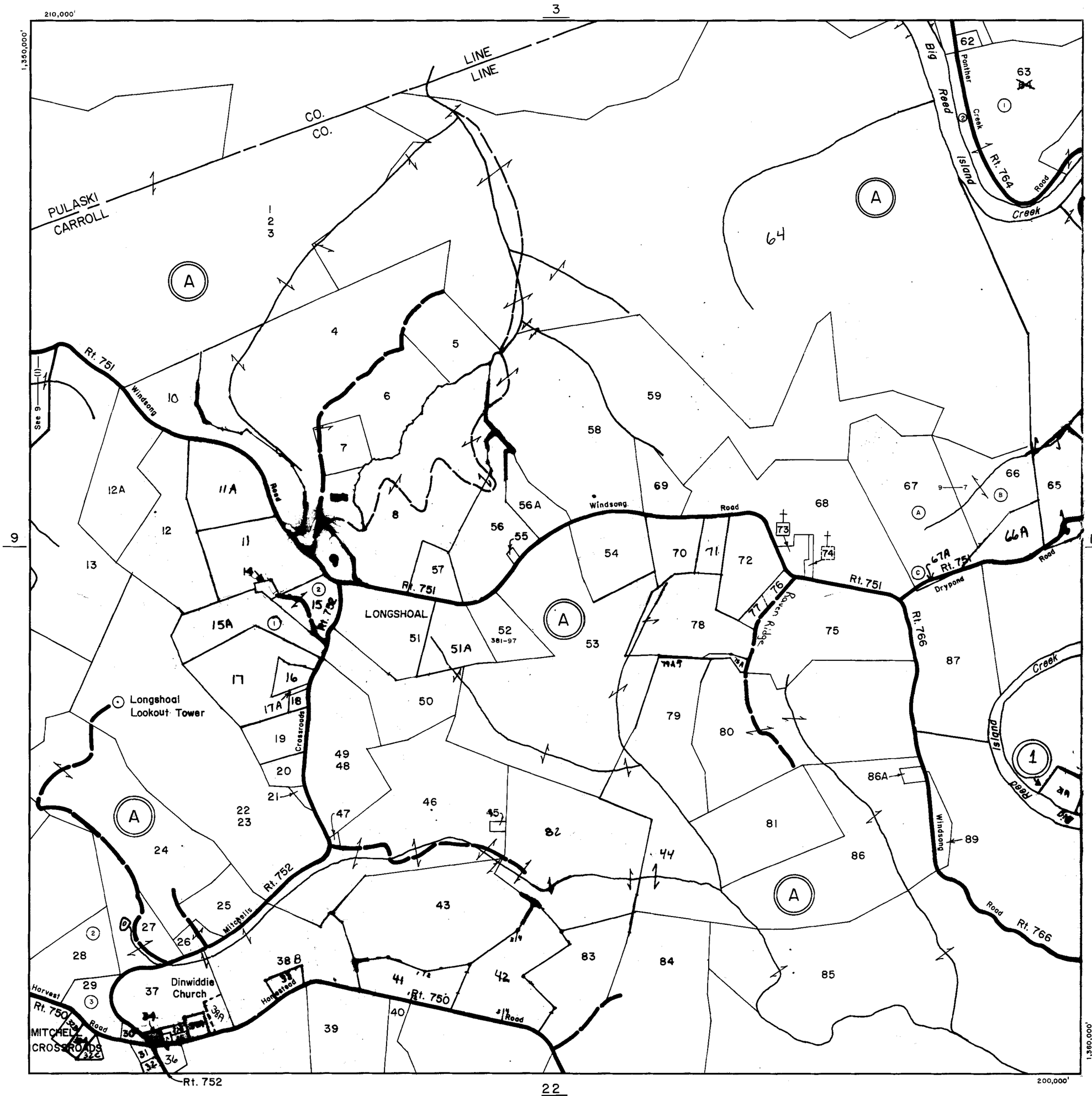

#'s Not Used
60
61
~~64~~
88

SCALE IN FEET
500 0 500 1000 1500 2000
200 0 200 400 600 800

PINE CREEK DISTRICT

SECTION 10
INSERT

REVISED: _____

PREPARED BY VIRGINIA STATE DEPARTMENT OF TAXATION, DIVISION OF REAL ESTATE APPRAISAL AND MAPPING

K&E 19 1153 8-77 MC 6413

CARROLL COUNTY

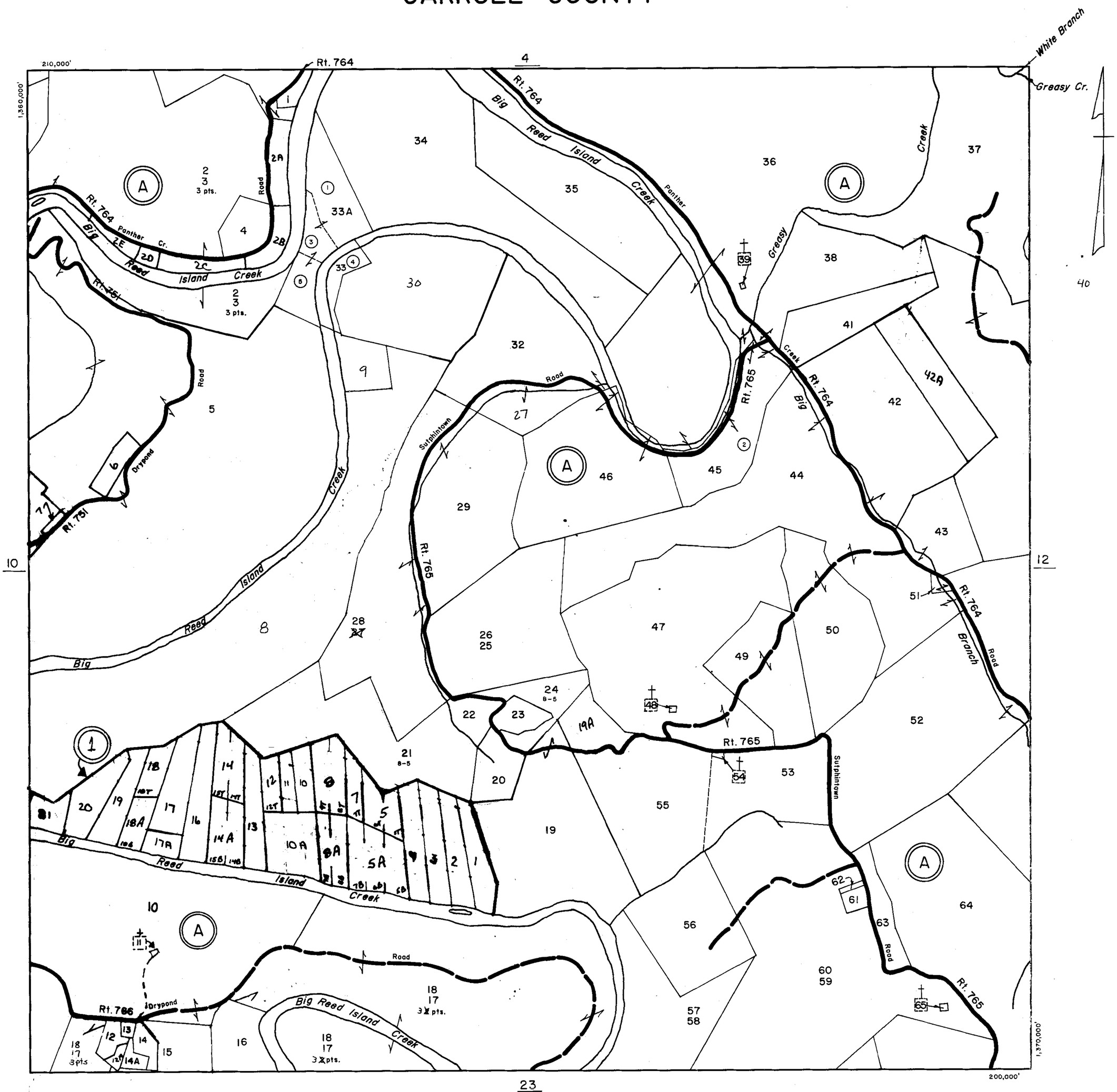

SCALE IN FEET

500 0 500 1000 1500 2000
200 0 200 400 600 800

PINE CREEK DISTRICT

SECTION 11
INSERT

REVISED:

PREPARED BY VIRGINIA STATE DEPARTMENT OF TAXATION, DIVISION OF REAL ESTATE APPRAISAL AND MAPPING

K&E 19 1153 6-77 MC 8413

CARROLL COUNTY

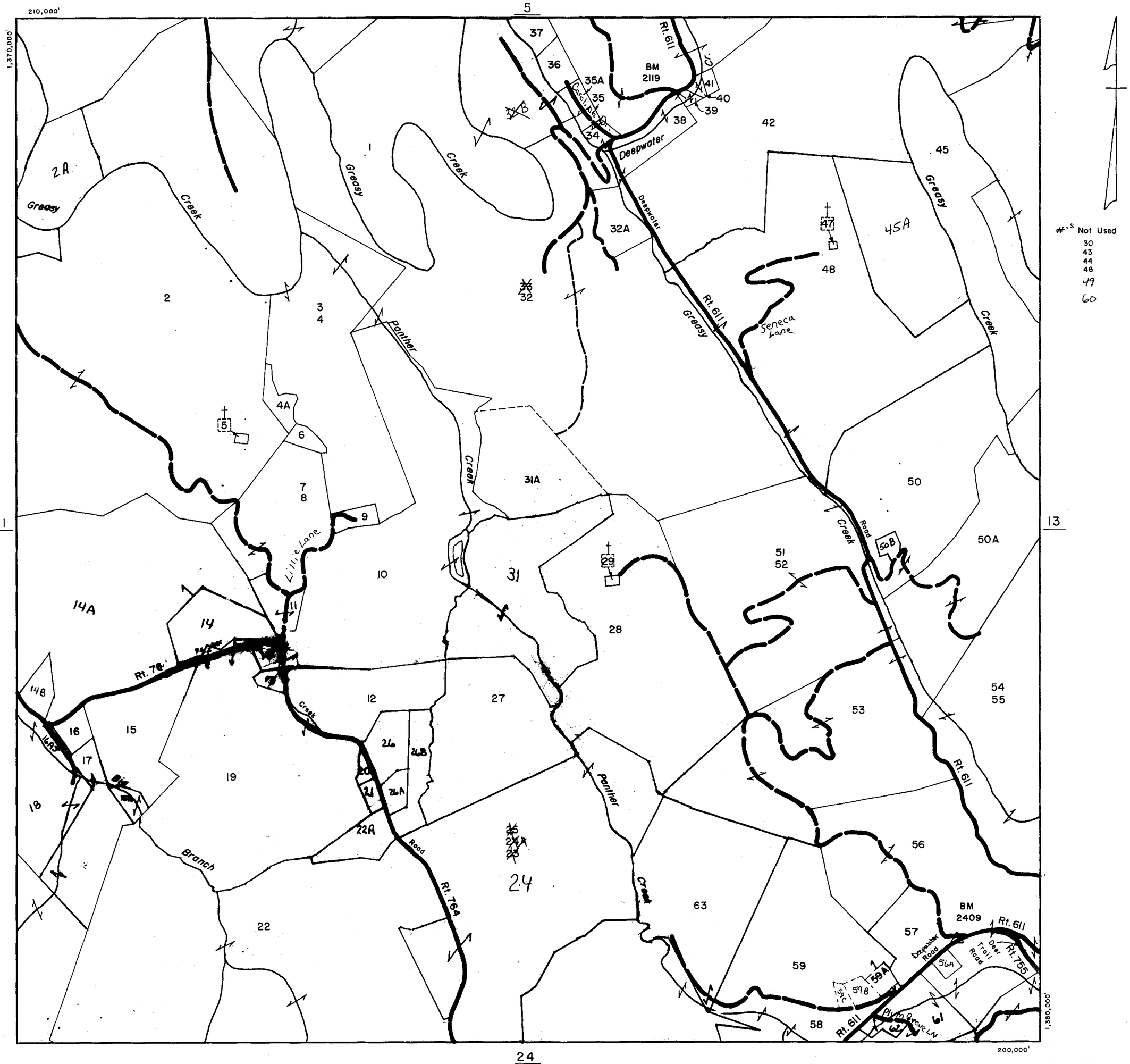

SCALE IN FEET

500 0 500 1000 1500 2000

200 0 200 400 600 800

PINE CREEK DISTRICT

SECTION INSERT 12

REVISED: _____

PREPARED BY VIRGINIA STATE DEPARTMENT OF TAXATION, DIVISION OF REAL ESTATE APPRAISAL AND MAPPING

K&E 19 1183 6-77 MC 6413*

CARROLL COUNTY

SCALE IN FEET

500 0 500 1000 1500 2000

200 0 200 400 600 800

PINE CREEK DISTRICT

SECTION INSERT 13

REVISED: _____

PREPARED BY VIRGINIA STATE DEPARTMENT OF TAXATION, DIVISION OF REAL ESTATE APPRAISAL AND MAPPING

K&E 19 1183 6-77 MC 6413a

CARROLL COUNTY

NONE

210,000'

1,390,000'

13

NONE

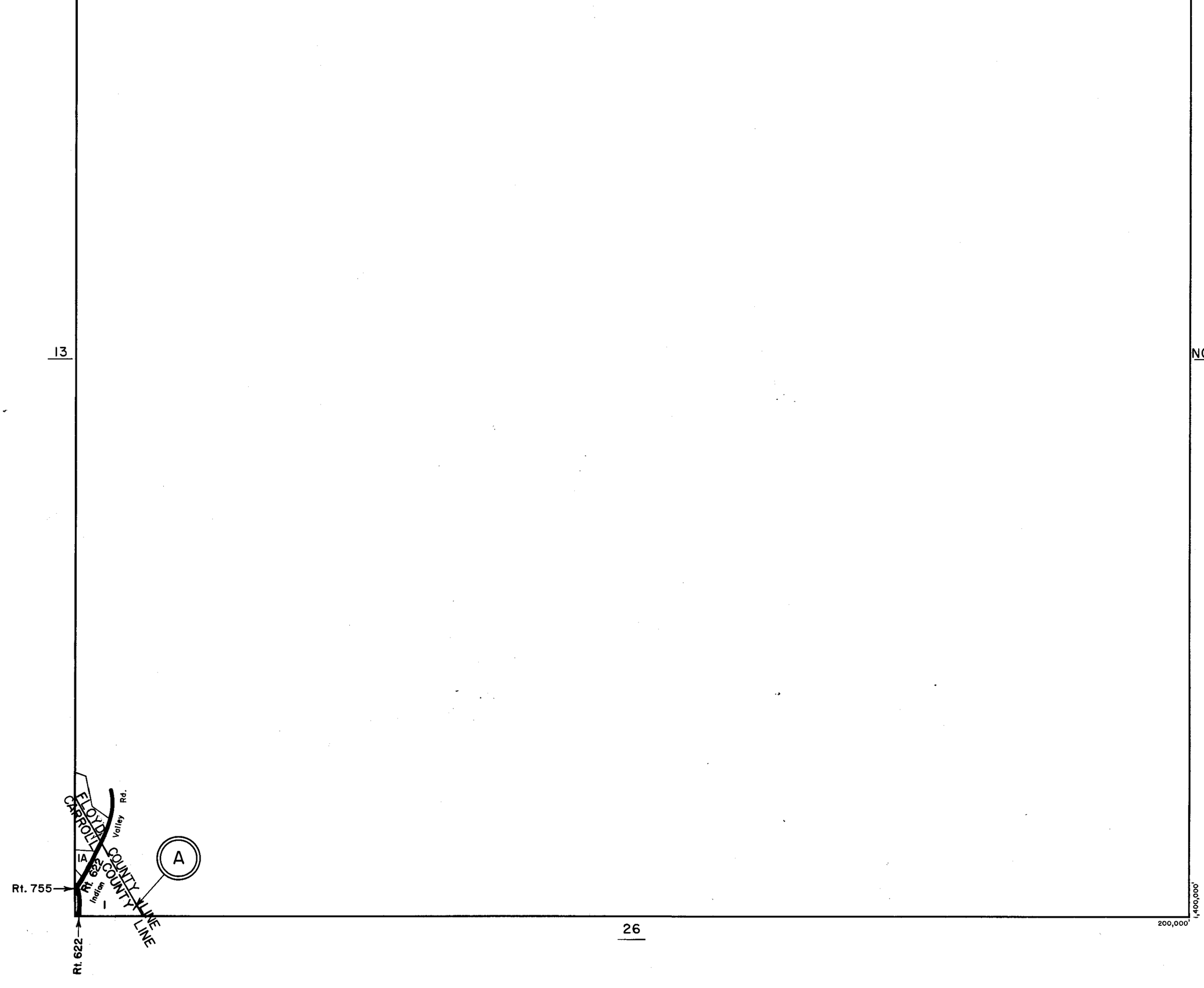

1,400,000'

200,000'

26

SCALE IN FEET

500 0 500 1000 1500 2000

200 0 200 400 600 800

PINE CREEK DISTRICT

SECTION 14
INSERT

REVISED:

PREPARED BY VIRGINIA STATE DEPARTMENT OF TAXATION, DIVISION OF REAL ESTATE APPRAISAL AND MAPPING

K&E 19 1153 6-77 MC 5413a

CARROLL COUNTY

200,000'

NONE

1,280,000'

NONE

16

30

SCALE IN FEET

500 0 500 1000 1500 2000

200 0 200 400 600 800

SULPHUR SPRINGS DISTRICT

SECTION 15
INSERT

REVISED:

PREPARED BY VIRGINIA STATE DEPARTMENT OF TAXATION, DIVISION OF REAL ESTATE APPRAISAL AND MAPPING

K&E 19 1153 6-77 MC 6413•

CARROLL COUNTY

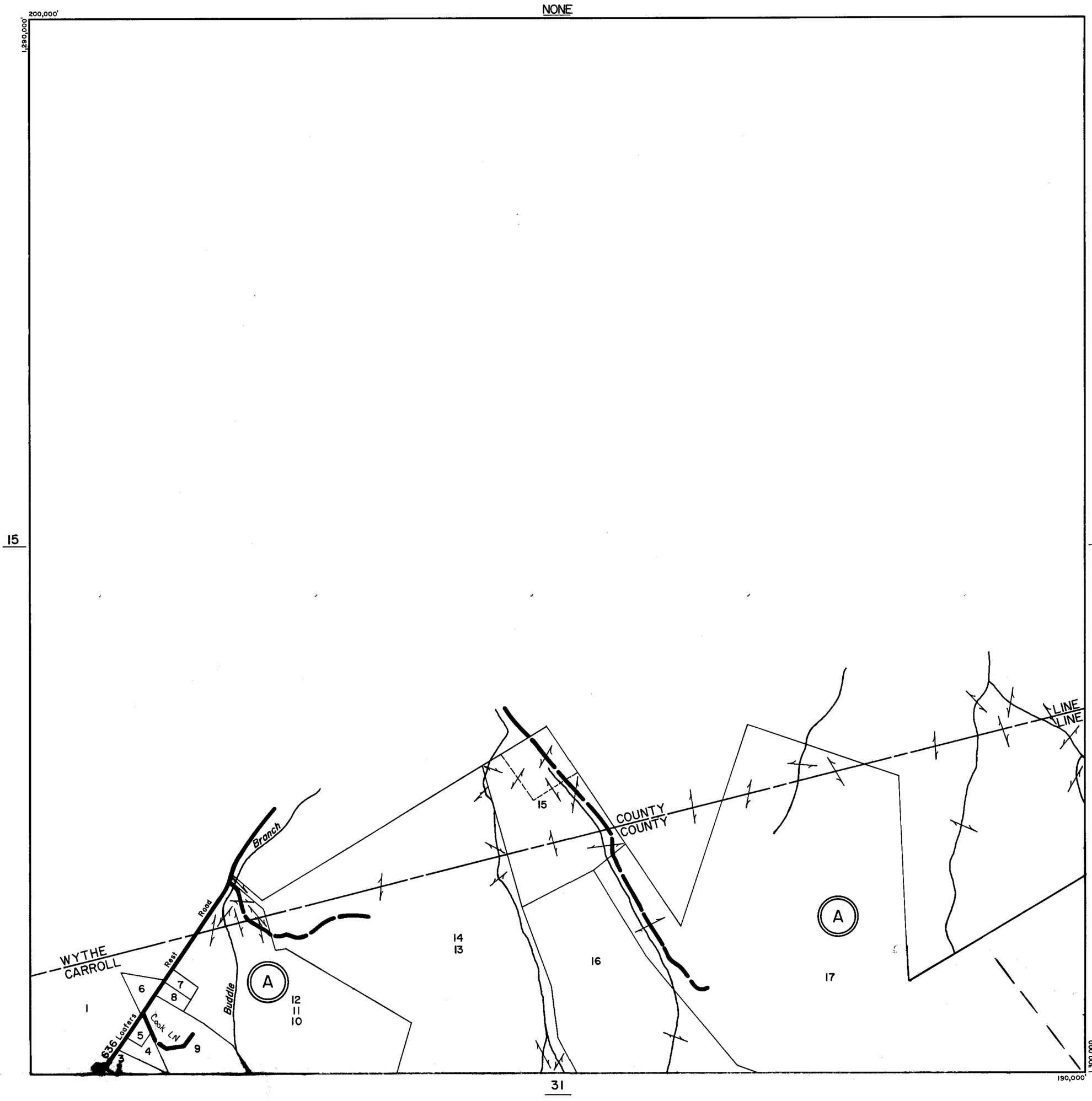

SCALE IN FEET

500 0 500 1000 1500 2000

200 0 200 400 600 800

SULPHUR SPRINGS DISTRICT

SECTION 16
INSERT

REVISED: _____

PREPARED BY VIRGINIA STATE DEPARTMENT OF TAXATION, DIVISION OF REAL ESTATE APPRAISAL AND MAPPING

K&E 10 1153 6-77 MC 6413*

CARROLL COUNTY

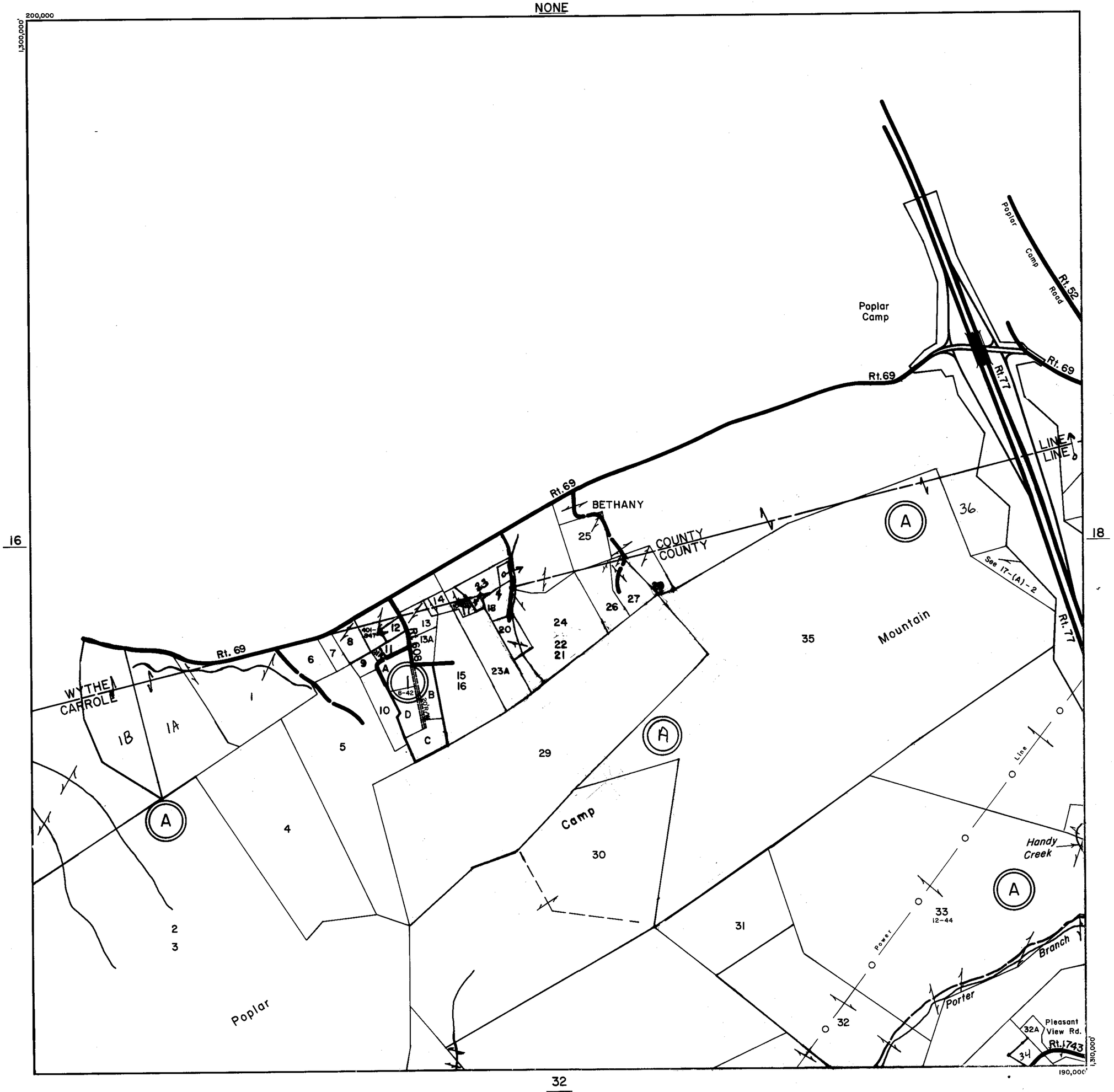

SCALE IN FEET

500 0 500 1000 1500 2000

200 0 200 400 600 800

SULPHUR SPRINGS DISTRICT

SECTION 17

INSERT

REVISED:

PREPARED BY VIRGINIA STATE DEPARTMENT OF TAXATION, DIVISION OF REAL ESTATE APPRAISAL AND MAPPING

K&E 19 1153 6-27 MC 6413•

CARROLL COUNTY

NONE

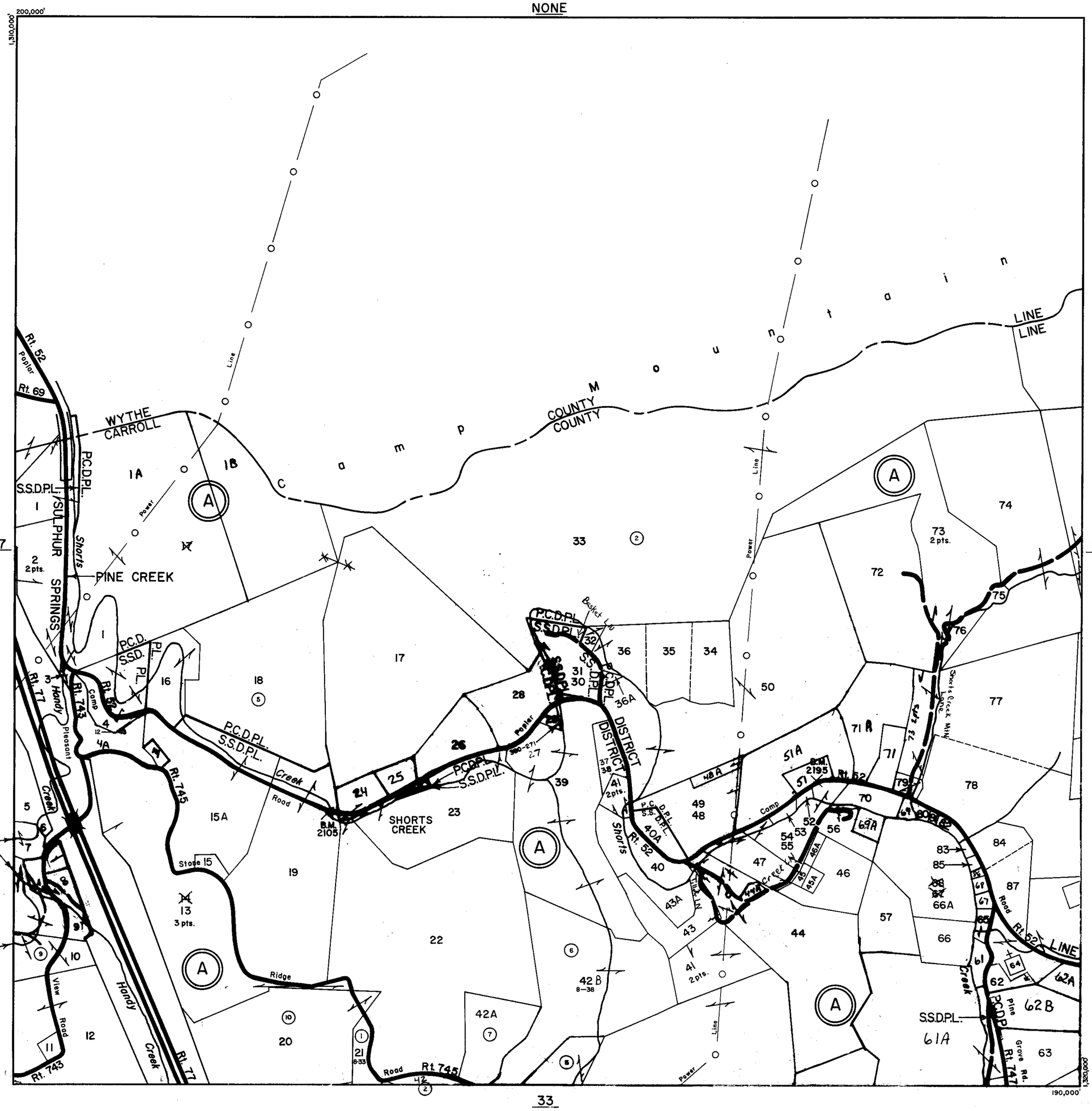

33

SCALE IN FEET

500 0 500 1000 1500 2000
200 0 200 400 600 800

SULPHUR SPRINGS
PINE CREEK
DISTRICT

SECTION 18
INSERT

REVISED: _____

PREPARED BY VIRGINIA STATE DEPARTMENT OF TAXATION, DIVISION OF REAL ESTATE APPRAISAL AND MAPPING

K&E 19 1183 6-77 MC 6413»

CARROLL COUNTY

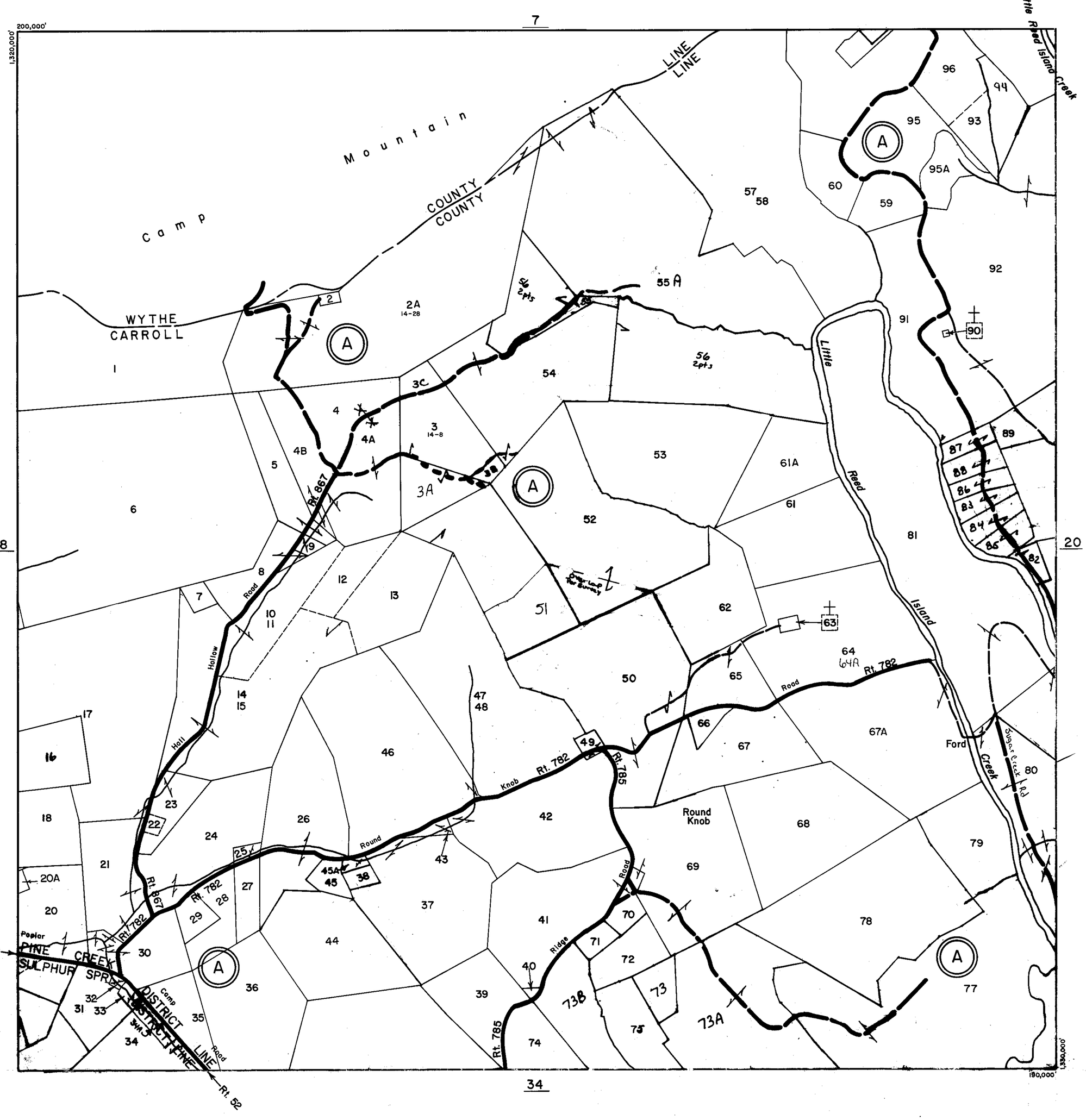

SCALE IN FEET

500 0 500 1000 1500 2000
200 0 200 400 600 800

SULPHUR SPRINGS DISTRICT
PINE CREEK

SECTION 19
INSERT

REVISED: _____

PREPARED BY VIRGINIA STATE DEPARTMENT OF TAXATION, DIVISION OF REAL ESTATE APPRAISAL AND MAPPING

K&E 19 1153 6-77 MC 6415

CARROLL COUNTY

SCALE IN FEET

500 0 500 1000 1500 2000
200 0 200 400 600 800

PINE CREEK DISTRICT

SECTION 20
INSERT

REVISED: 1-1-98

PREPARED BY VIRGINIA STATE DEPARTMENT OF TAXATION, DIVISION OF REAL ESTATE APPRAISAL AND MAPPING

K&E 19 1193 6-77 MC 6413•

CARROLL COUNTY

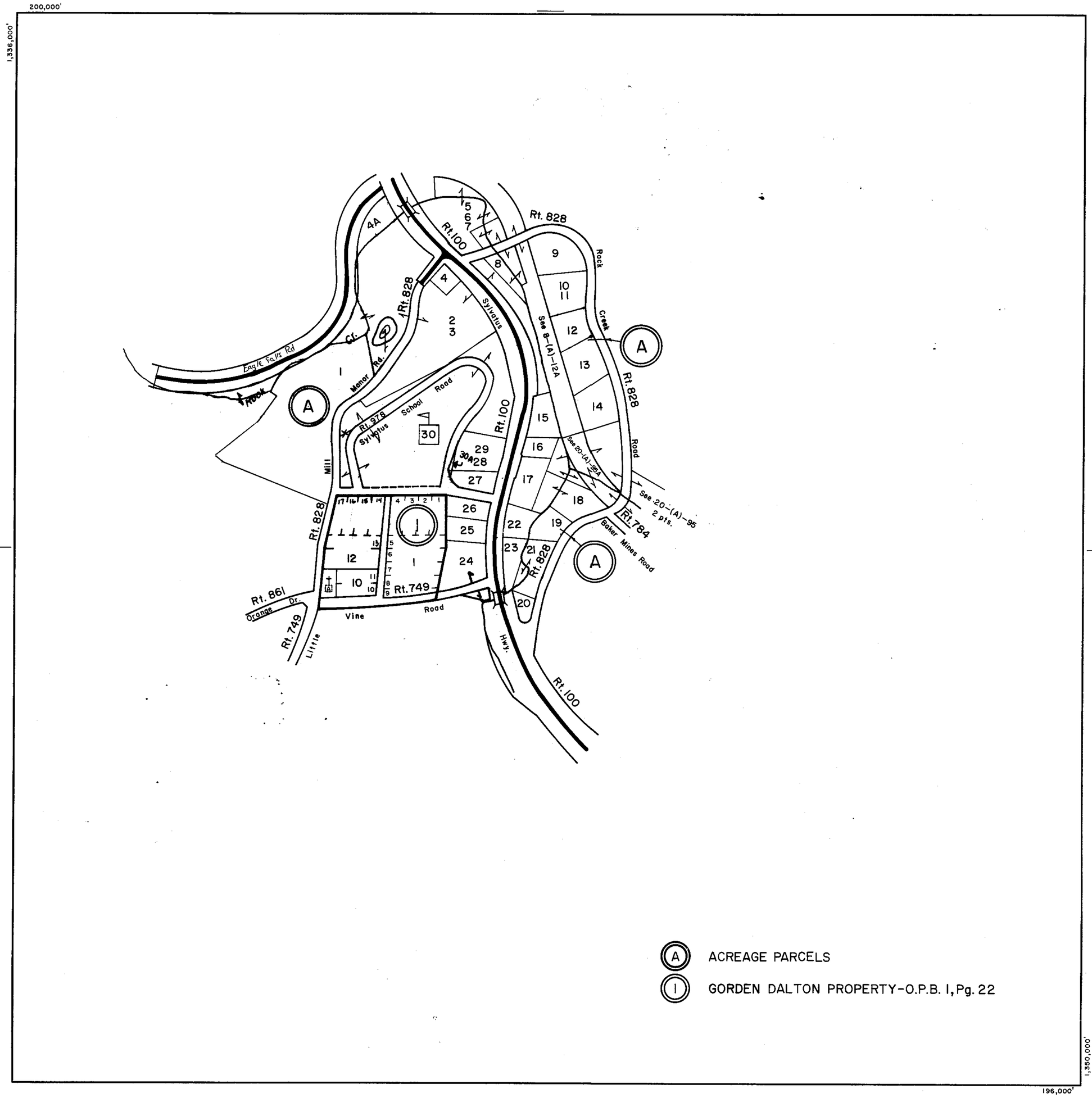

(A) ACREAGE PARCELS

(1) GORDEN DALTON PROPERTY-O.P.B. 1, Pg. 22

SCALE IN FEET

500 0 500 1000 1500 2000

200 0 200 400 600 800

PINE CREEK DISTRICT

SECTION INSERT 20A

REVISED: 1-1-98

PREPARED BY VIRGINIA STATE DEPARTMENT OF TAXATION, DIVISION OF REAL ESTATE APPRAISAL AND MAPPING

K&E 19 1153 6-77 MC 6413

CARROLL COUNTY

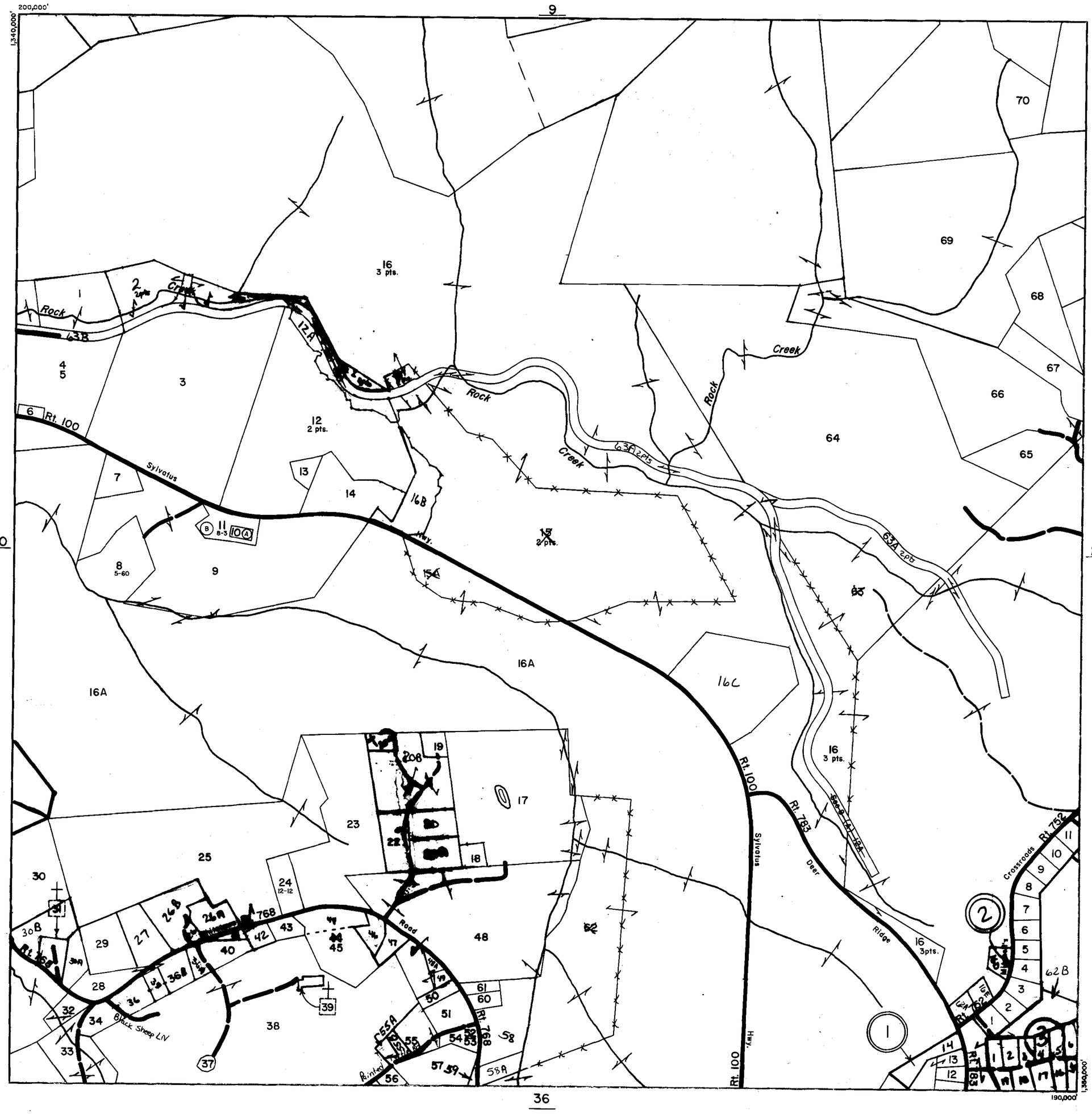

15
63
62

SCALE IN FEET

500 0 500 1000 1500 2000
200 0 200 400 600 800

PINE CREEK DISTRICT

SECTION 21
INSERT

REVISED: 1-1-98

PREPARED BY VIRGINIA STATE DEPARTMENT OF TAXATION, DIVISION OF REAL ESTATE APPRAISAL AND MAPPING

K&E 19 1183 6-77 MC 6413•

CARROLL COUNTY

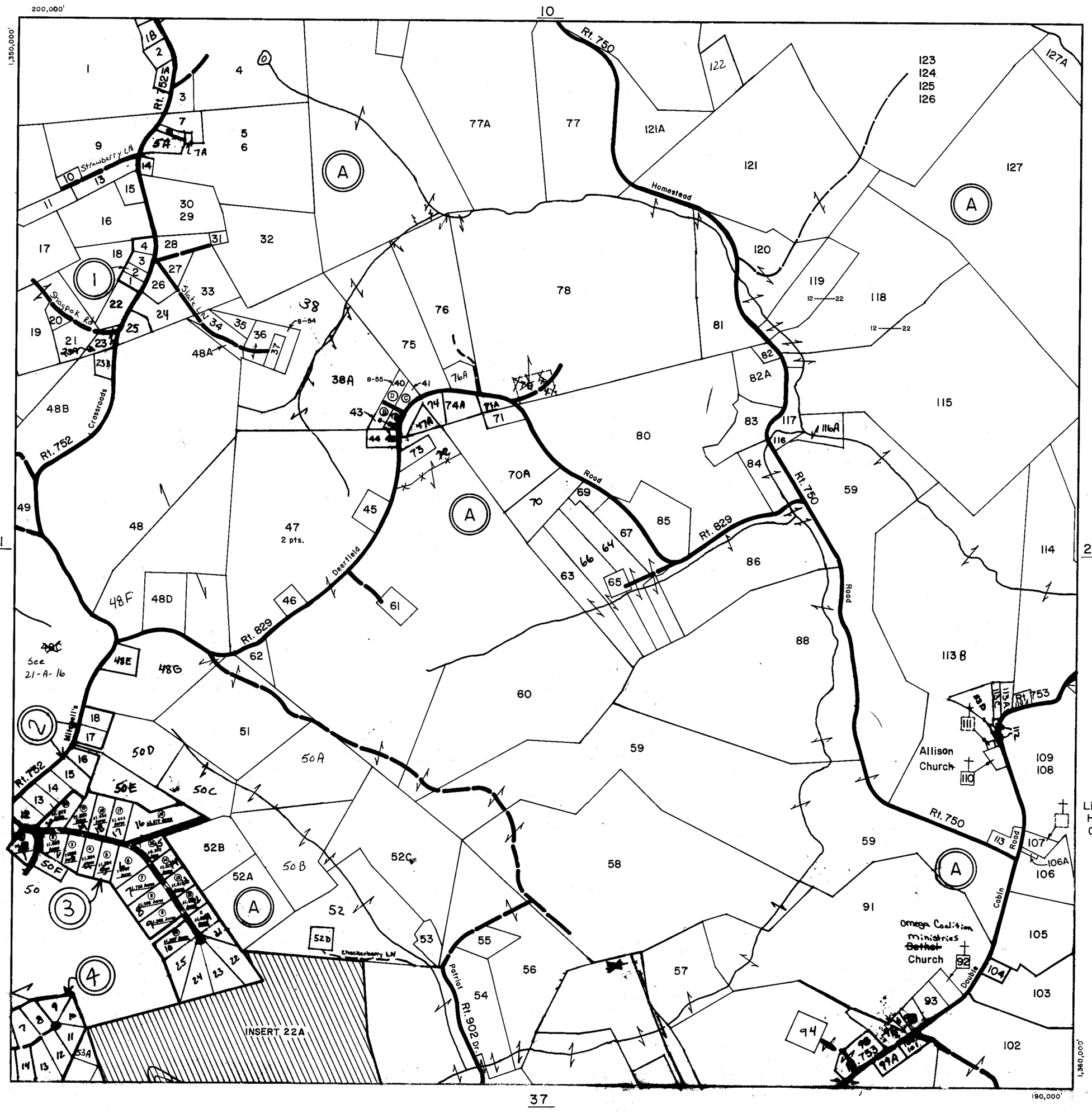

SCALE IN FEET

500 0 500 1000 1500 2000

200 0 200 400 600 800

PINE CREEK DISTRICT

SECTION 22

INSERT

REVISED: 1-1-98

PREPARED BY VIRGINIA STATE DEPARTMENT OF TAXATION, DIVISION OF REAL ESTATE—APPRAISAL AND MAPPING

K&E 19 1153 6-77 MC 6413*

CARROLL COUNTY

194,000'

1,350,000'

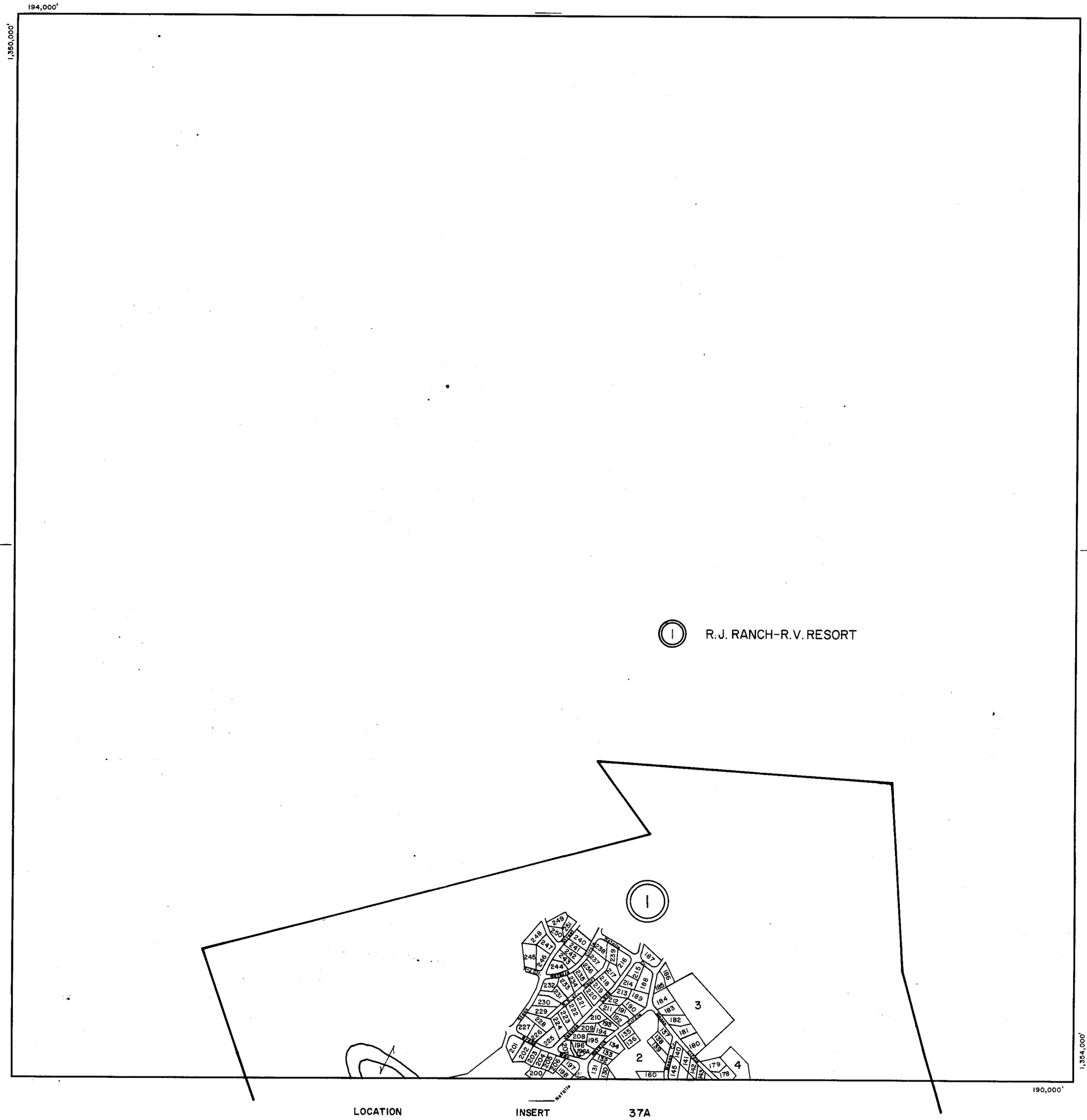

LOCATION INSERT 37A

SCALE IN FEET

500 0 500 1000 1500 2000

200 0 200 400 600 800

PINE CREEK DISTRICT

SECTION INSERT 22A

REVISED: 1-1-98

PREPARED BY VIRGINIA STATE DEPARTMENT OF TAXATION, DIVISION OF REAL ESTATE APPRAISAL AND MAPPING

K&E 19 1153 6-77 MC 64134

CARROLL COUNTY

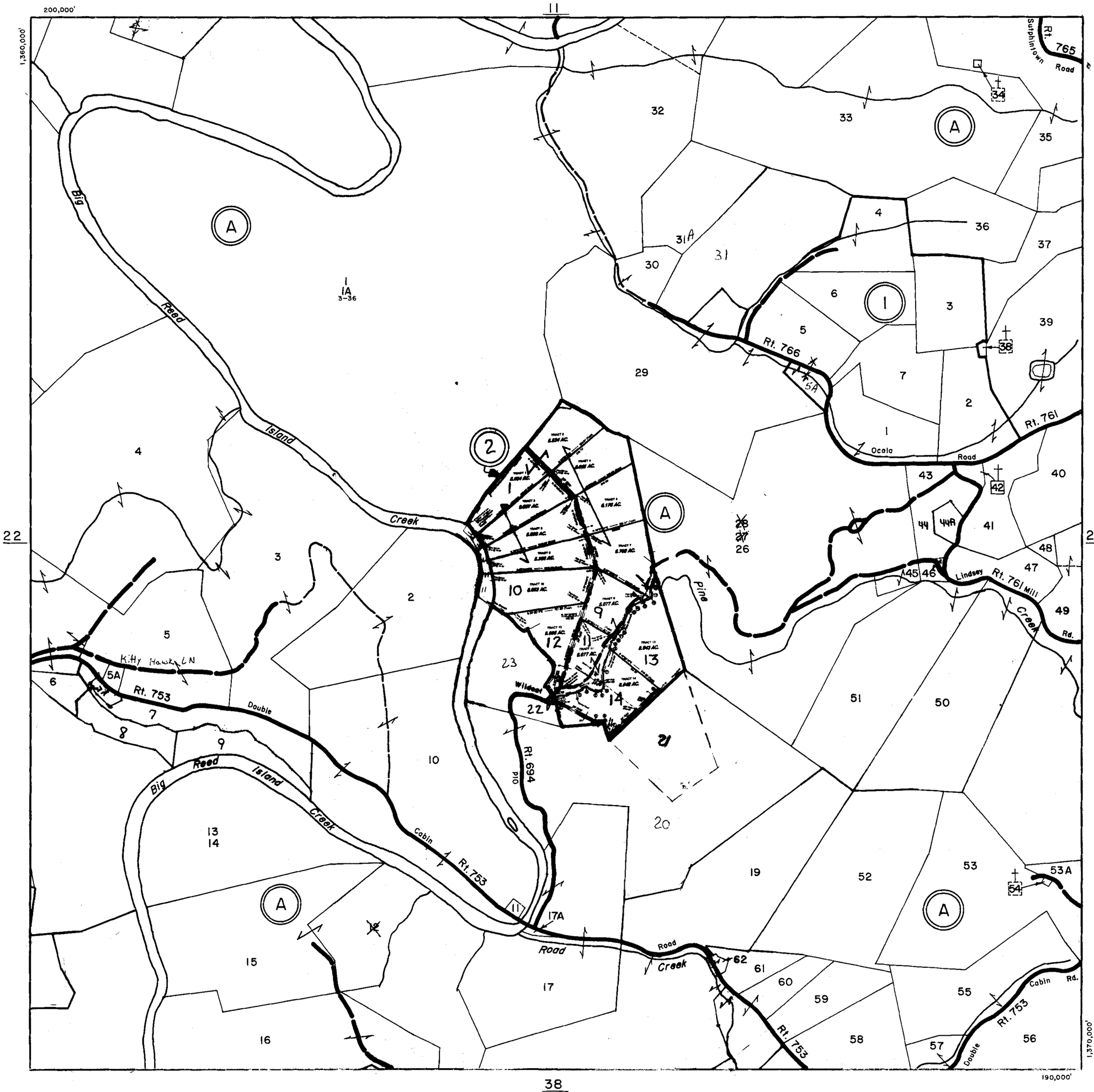

SCALE IN FEET

500 0 500 1000 1500 2000

200 0 200 400 600 800

PINE CREEK DISTRICT

SECTION INSERT 23

REVISED: 1-1-98

PREPARED BY VIRGINIA STATE DEPARTMENT OF TAXATION, DIVISION OF REAL ESTATE APPRAISAL AND MAPPING

K&E 19 1183 6-77 MC 6413

CARROLL COUNTY

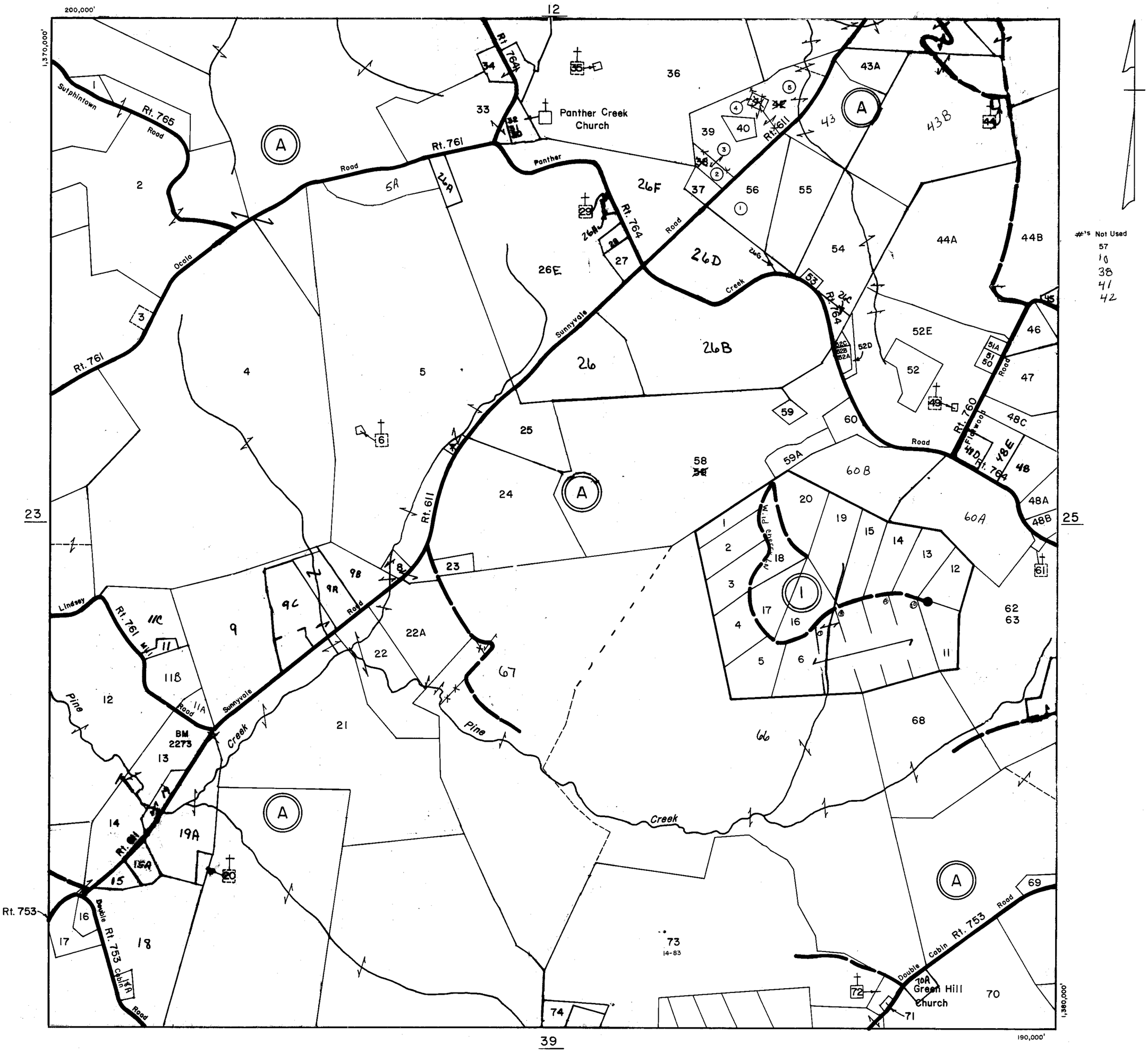

SCALE IN FEET

500 0 500 1000 1500 2000

200 0 200 400 600 800

PINE CREEK DISTRICT

SECTION INSERT 24

REVISED: 1-1-98

PREPARED BY VIRGINIA STATE DEPARTMENT OF TAXATION, DIVISION OF REAL ESTATE APPRAISAL AND MAPPING

K&E 19 1153 6-77 MC 64134

CARROLL COUNTY

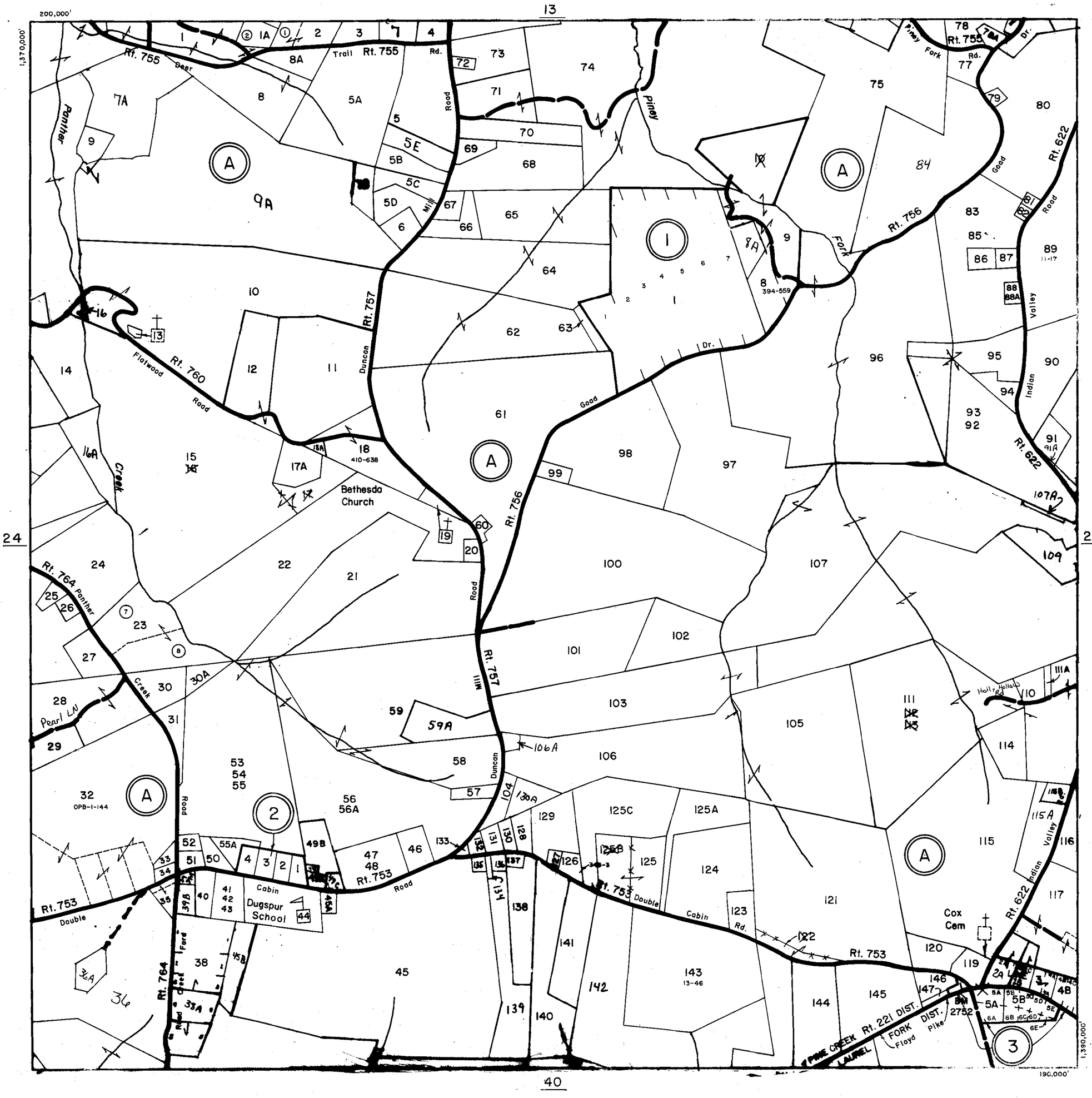

SCALE IN FEET

500 0 500 1000 1500 2000
200 0 200 400 600 800

PINE CREEK
LAUREL FORK
DISTRICT

SECTION 25
INSERT

REVISED: 1-1-98

PREPARED BY VIRGINIA STATE DEPARTMENT OF TAXATION, DIVISION OF REAL ESTATE APPRAISAL AND MAPPING

K&E 10 1153 6-77 MC 6413A

CARROLL COUNTY

14

200,000'

1,390,000'

NONE

1,400,000'

190,000'

41

SCALE IN FEET

500 0 500 1000 1500 2000

200 0 200 400 600 800

PINE CREEK DISTRICT

SECTION 26
INSERT

REVISED: 1-1-98

PREPARED BY VIRGINIA STATE DEPARTMENT OF TAXATION, DIVISION OF REAL ESTATE APPRAISAL AND MAPPING

CARROLL COUNTY

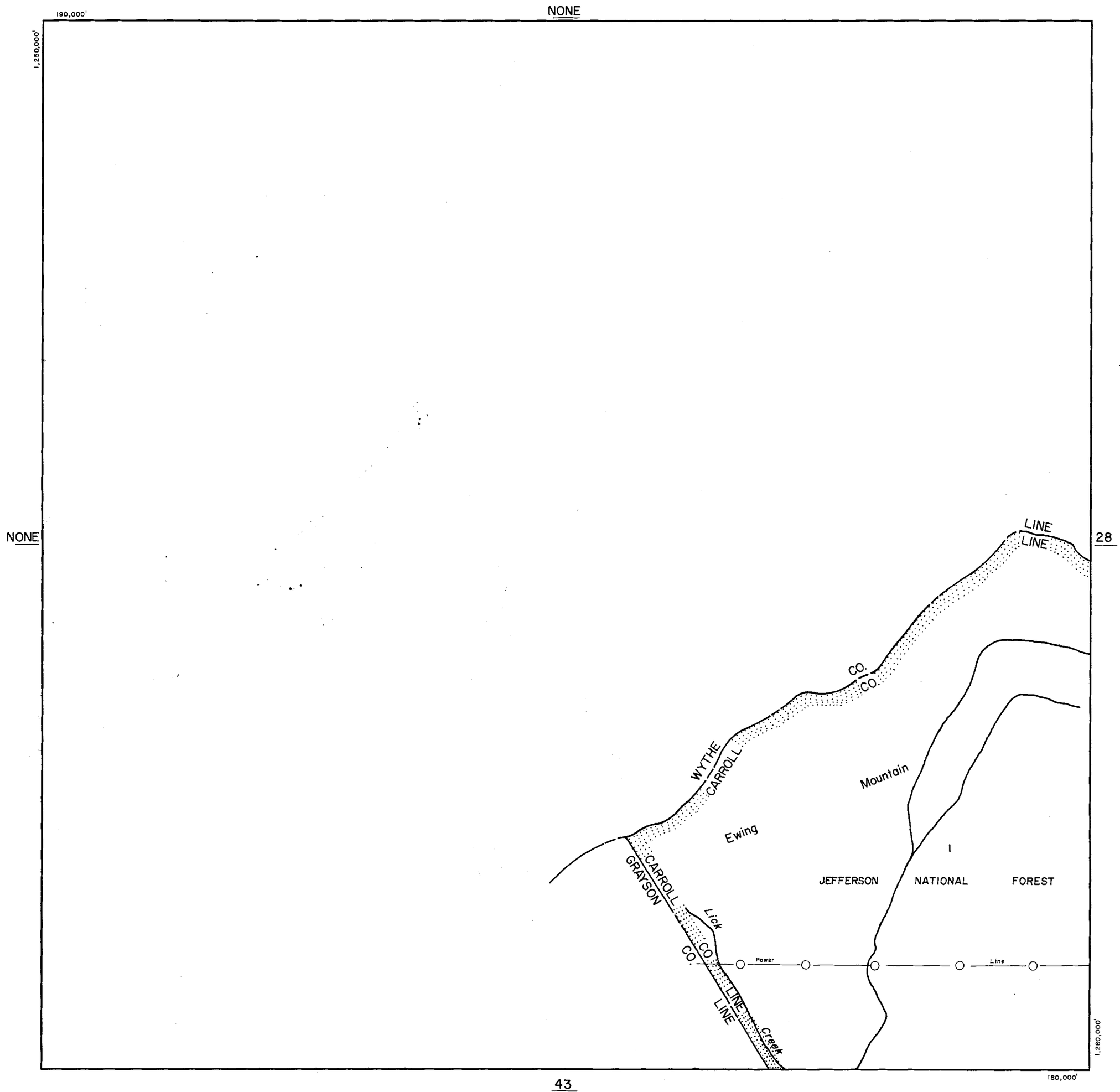

SCALE IN FEET

500 0 500 1000 1500 2000

200 0 200 400 600 800

SULPHUR SPRINGS DISTRICT

SECTION 27

INSERT

REVISED: 1-1-98

PREPARED BY VIRGINIA STATE DEPARTMENT OF TAXATION, DIVISION OF REAL ESTATE APPRAISAL AND MAPPING

K&E 19 1183 6-77 MC 6413•

CARROLL COUNTY

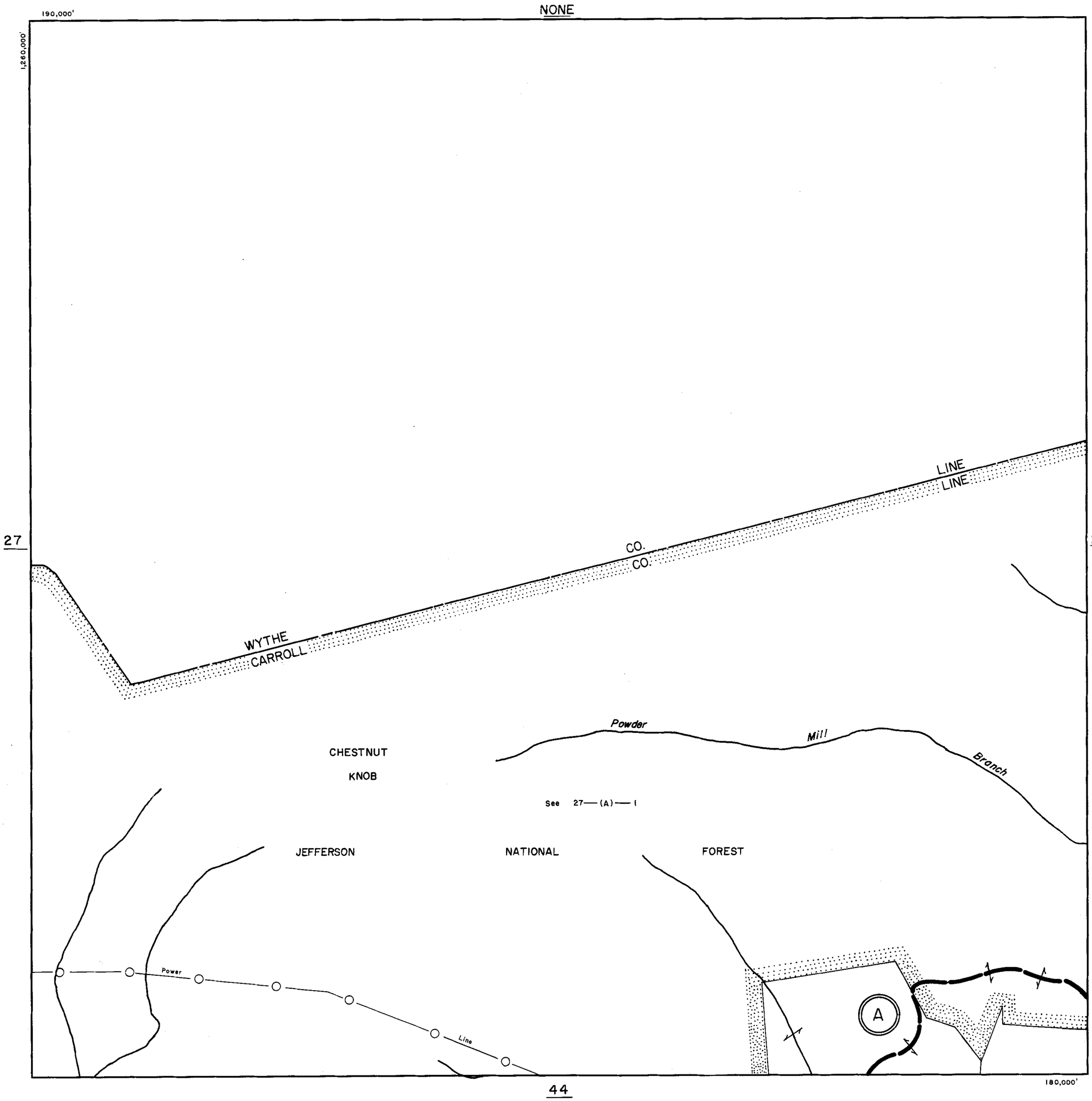

SCALE IN FEET

500 0 500 1000 1500 2000

200 0 200 400 600 800

SULPHUR SPRINGS DISTRICT

SECTION 28
INSERT

REVISED: 1-1-98

PREPARED BY VIRGINIA STATE DEPARTMENT OF TAXATION, DIVISION OF REAL ESTATE APPRAISAL AND MAPPING

K&E 19 1153 6-77 MC 6413

CARROLL COUNTY

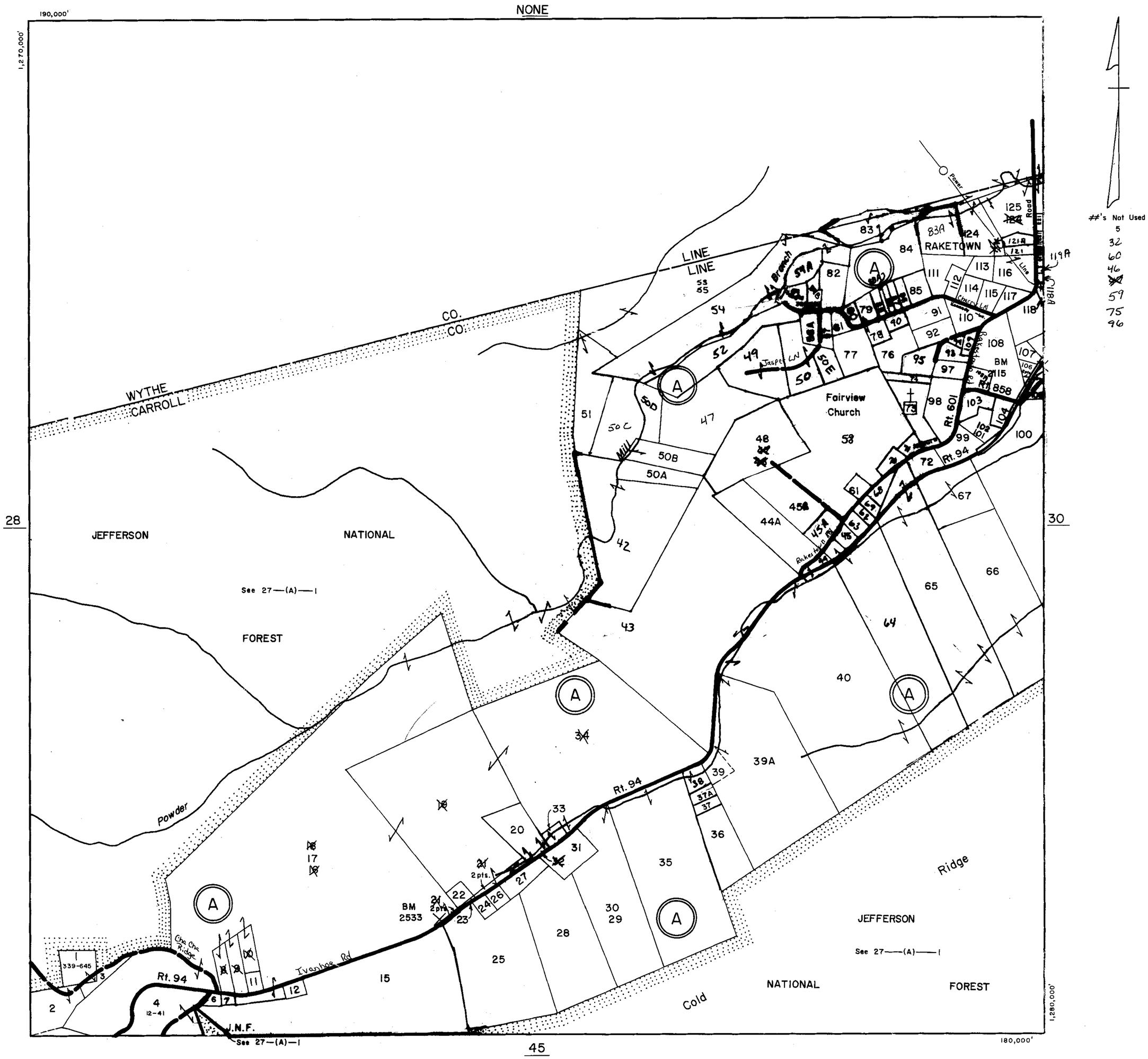

SCALE IN FEET

500 0 500 1000 1500 2000

200 0 200 400 600 800

SULPHUR SPRINGS DISTRICT

SECTION 29

INSERT

REVISED: 1-1-98

PREPARED BY VIRGINIA STATE DEPARTMENT OF TAXATION, DIVISION OF REAL ESTATE APPRAISAL AND MAPPING

K&E 19 1153 6-77 MC 6413•

CARROLL COUNTY

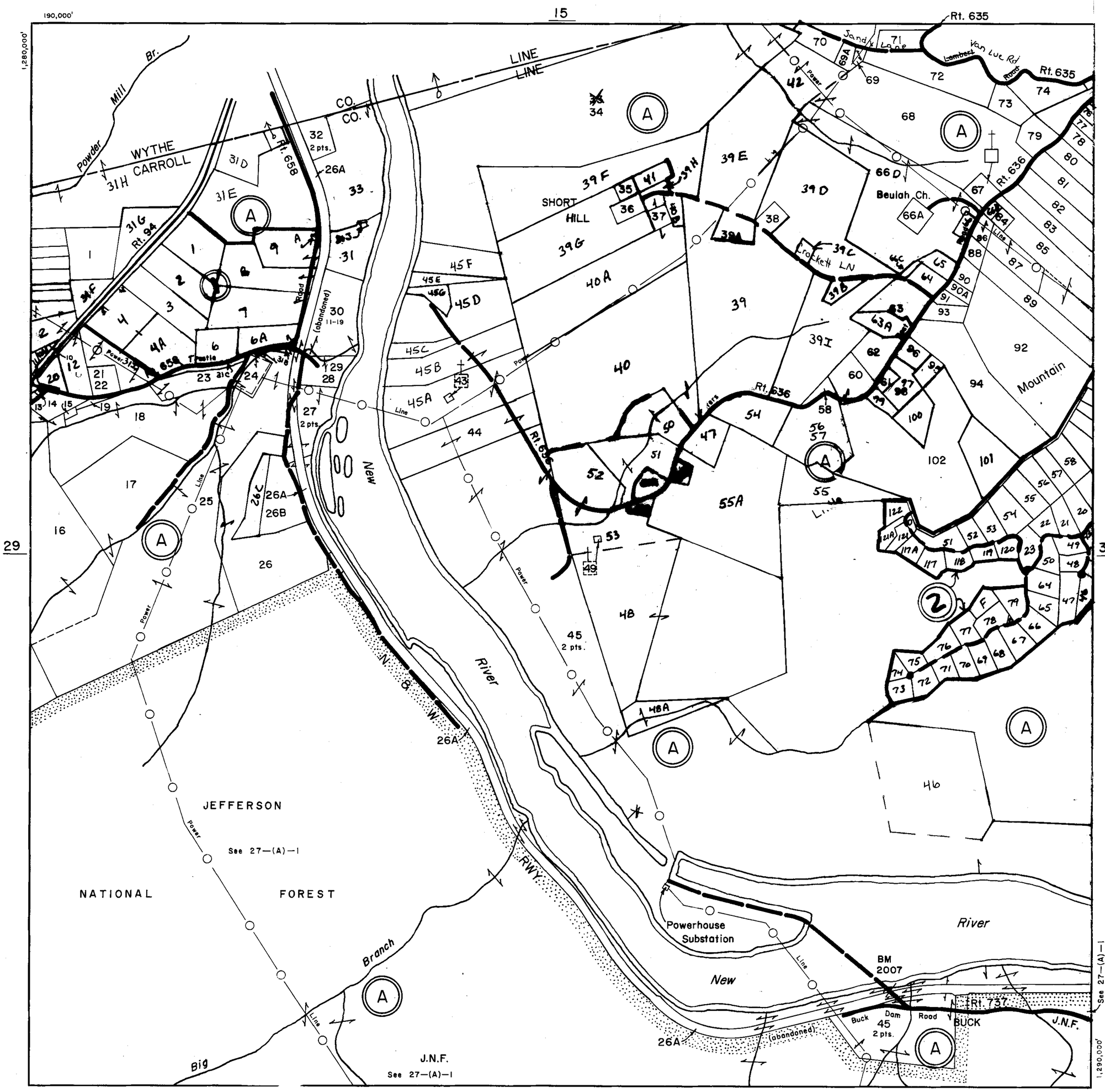

SCALE IN FEET

500 0 500 1000 1500 2000

200 0 200 400 600 800

SULPHUR SPRINGS DISTRICT

SECTION INSERT 30

REVISED: 1-1-98

PREPARED BY VIRGINIA STATE DEPARTMENT OF TAXATION, DIVISION OF REAL ESTATE APPRAISAL AND MAPPING

K&E 19 1153 6-77 MC 6413•

CARROLL COUNTY

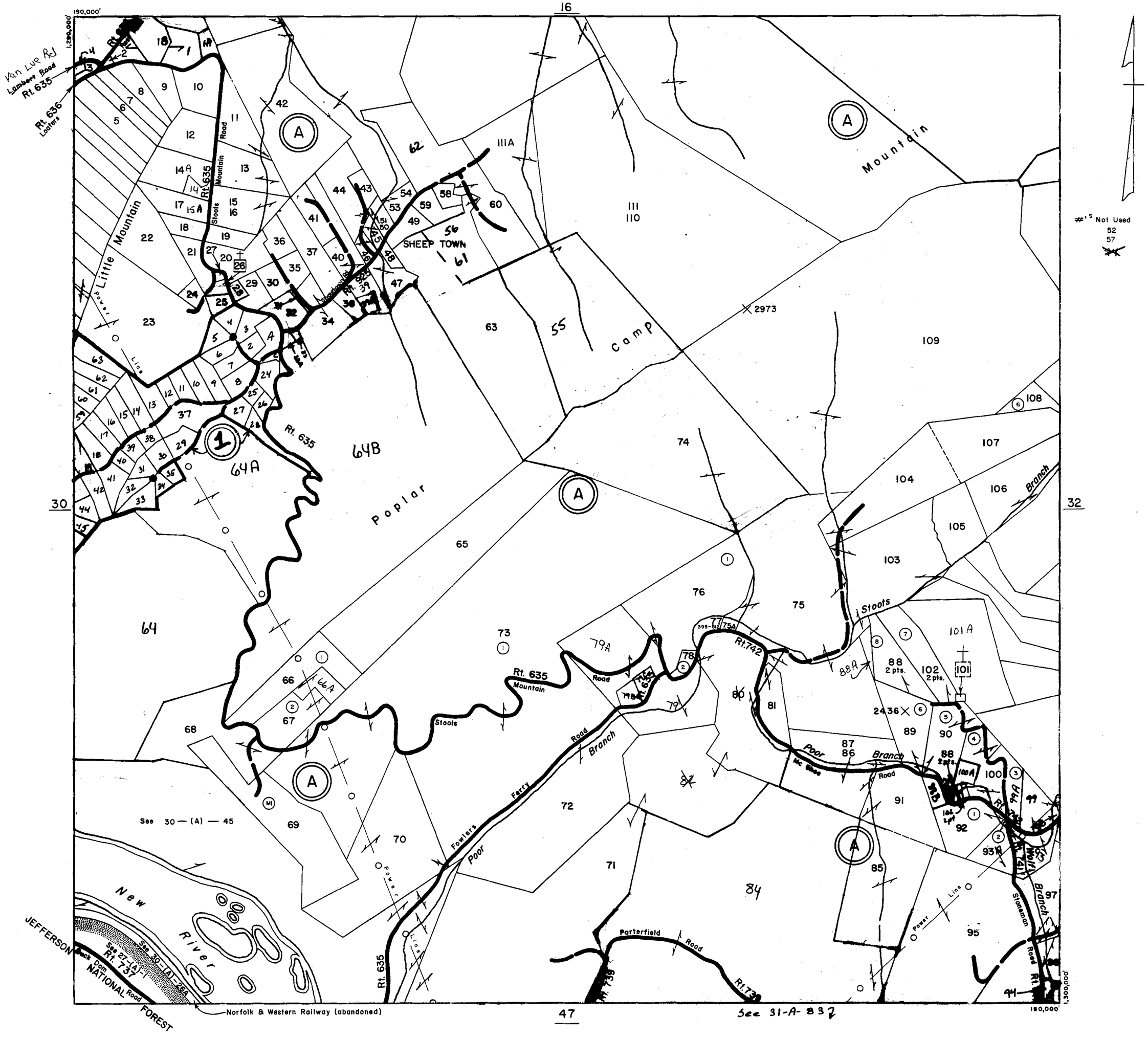

SCALE IN FEET

500 0 500 1000 1500 2000
200 0 200 400 600 800

SULPHUR SPRINGS DISTRICT

SECTION INSERT 31

REVISED: 1-1-98

PREPARED BY VIRGINIA STATE DEPARTMENT OF TAXATION, DIVISION OF REAL ESTATE APPRAISAL AND MAPPING

K&E 19 1153 6-77 MC 6413A

CARROLL COUNTY

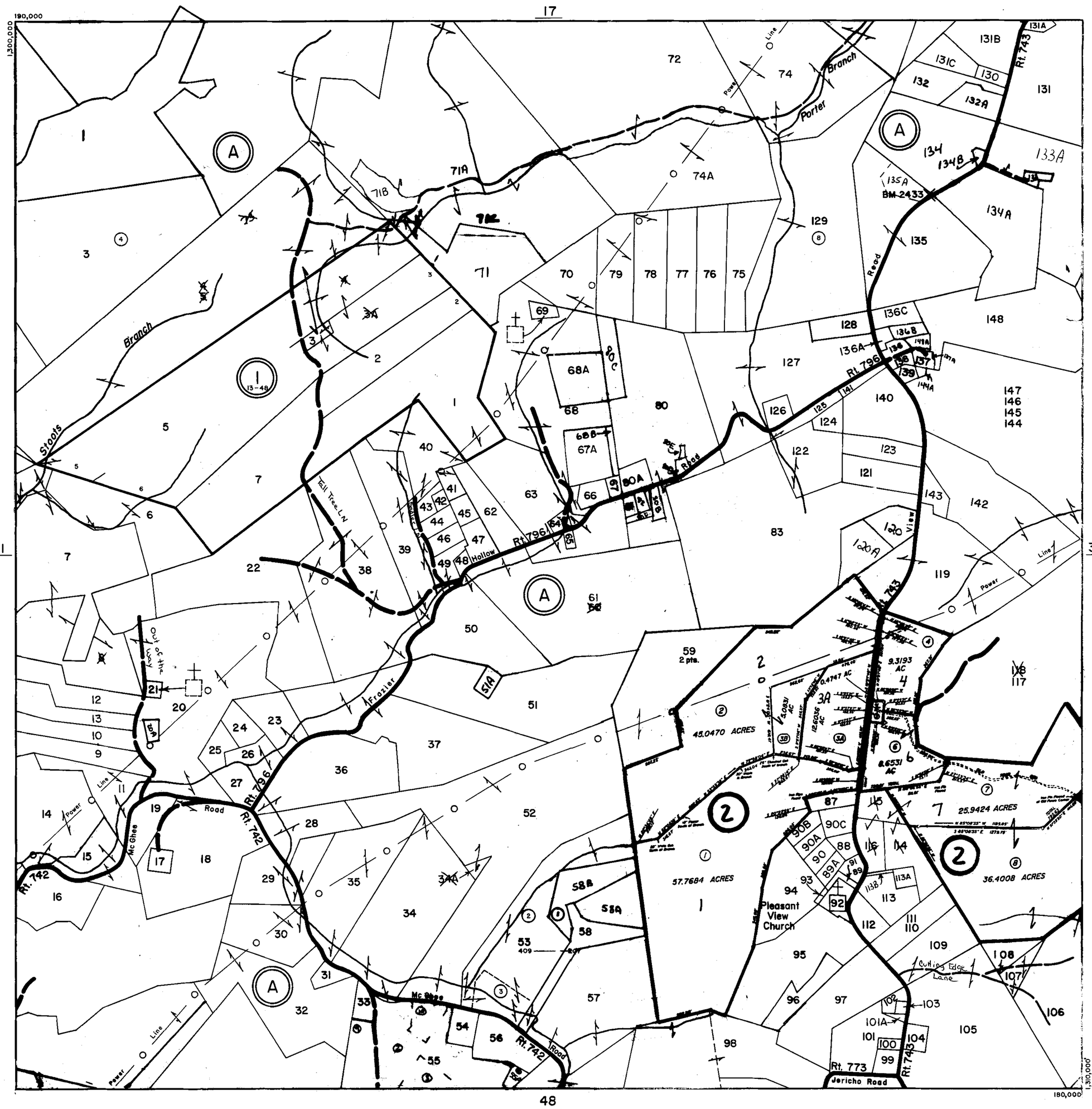

SCALE IN FEET

500 0 500 1000 1500 2000

200 0 200 400 600 800

SULPHUR SPRINGS DISTRICT

SECTION 32
INSERT

REVISED: 1-1-98

PREPARED BY VIRGINIA STATE DEPARTMENT OF TAXATION, DIVISION OF REAL ESTATE APPRAISAL AND MAPPING

K&E 19 1153 6-77 MC 6413

CARROLL COUNTY

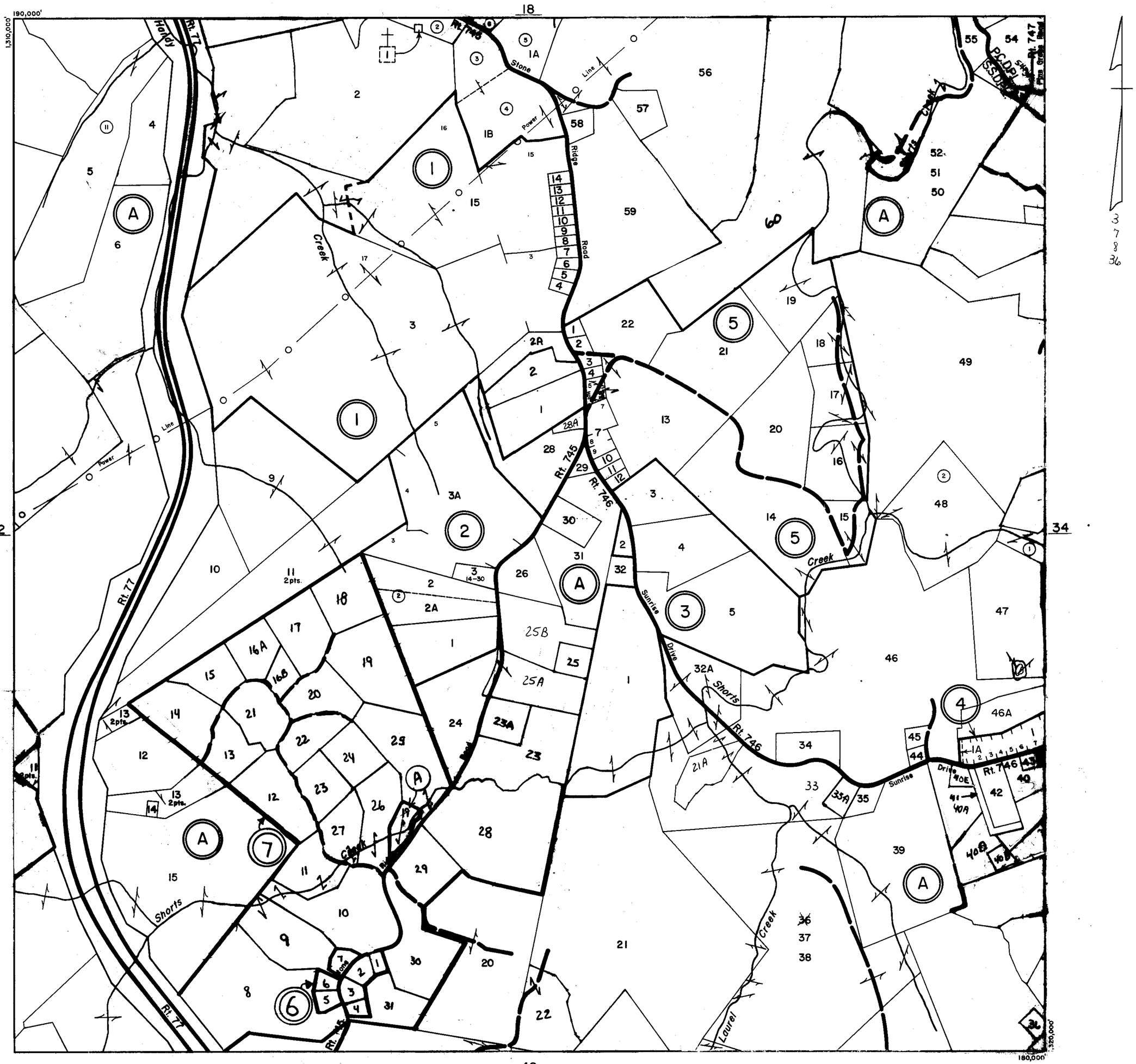

SCALE IN FEET

500 0 500 1000 1500 2000

200 0 200 400 600 800

SULPHUR SPRINGS DISTRICT

SECTION 33
INSERT

REVISED: 1-1-98

PREPARED BY VIRGINIA STATE DEPARTMENT OF TAXATION, DIVISION OF REAL ESTATE APPRAISAL AND MAPPING

K&E 10 1153 6-77 MC 6413

CARROLL COUNTY

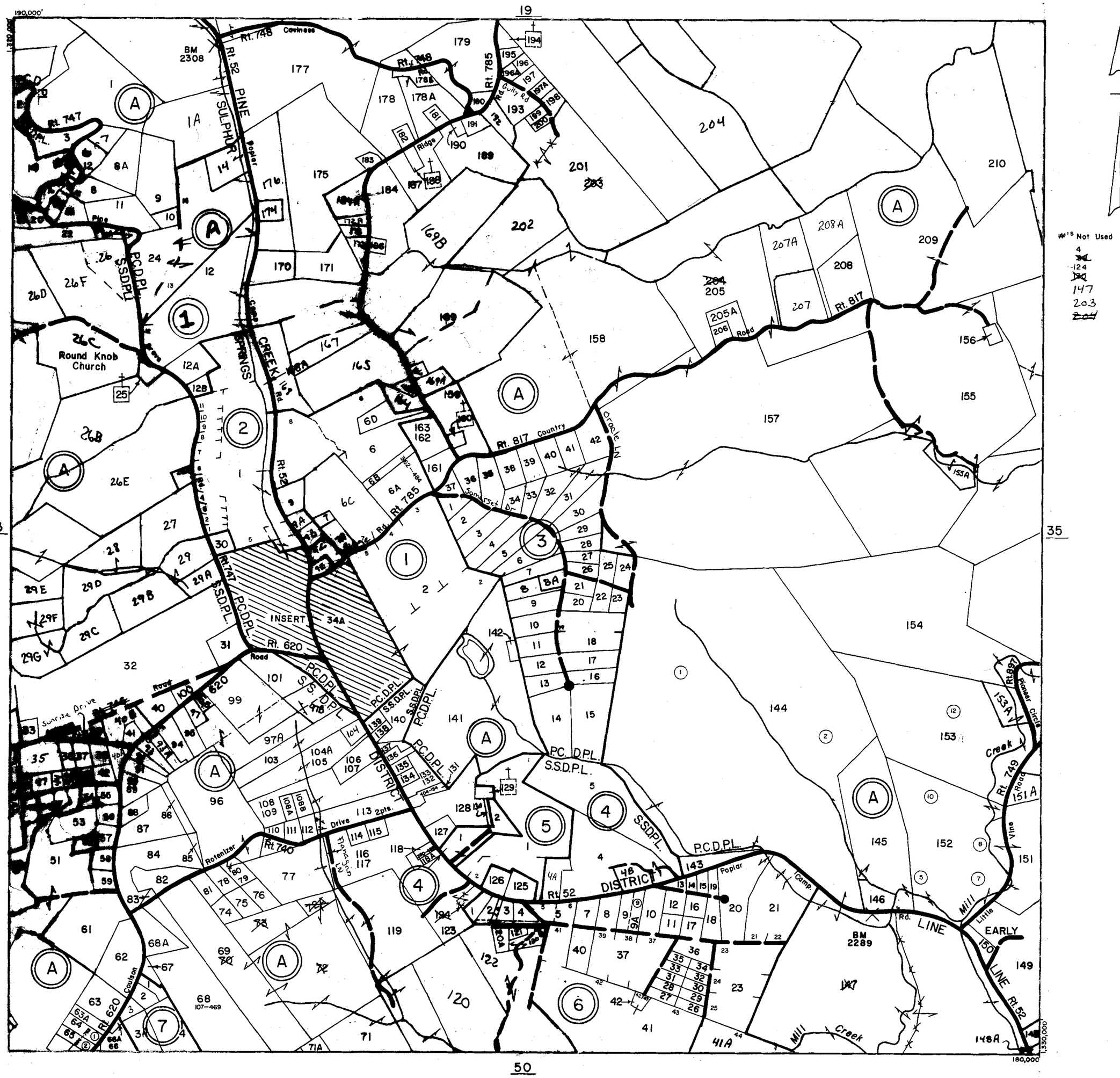

#'S Not Used
4
~~34~~
124
~~130~~
147
203
~~204~~

SCALE IN FEET
500 0 500 1000 1500 2000
200 0 200 400 600 800

PINE CREEK
SULPHUR SPRINGS DISTRICT

SECTION 34
INSERT

REVISED: 1-1-98

PREPARED BY VIRGINIA STATE DEPARTMENT OF TAXATION, DIVISION OF REAL ESTATE APPRAISAL AND MAPPING

K&E 19 1153 6-77 MC 5413a

CARROLL COUNTY

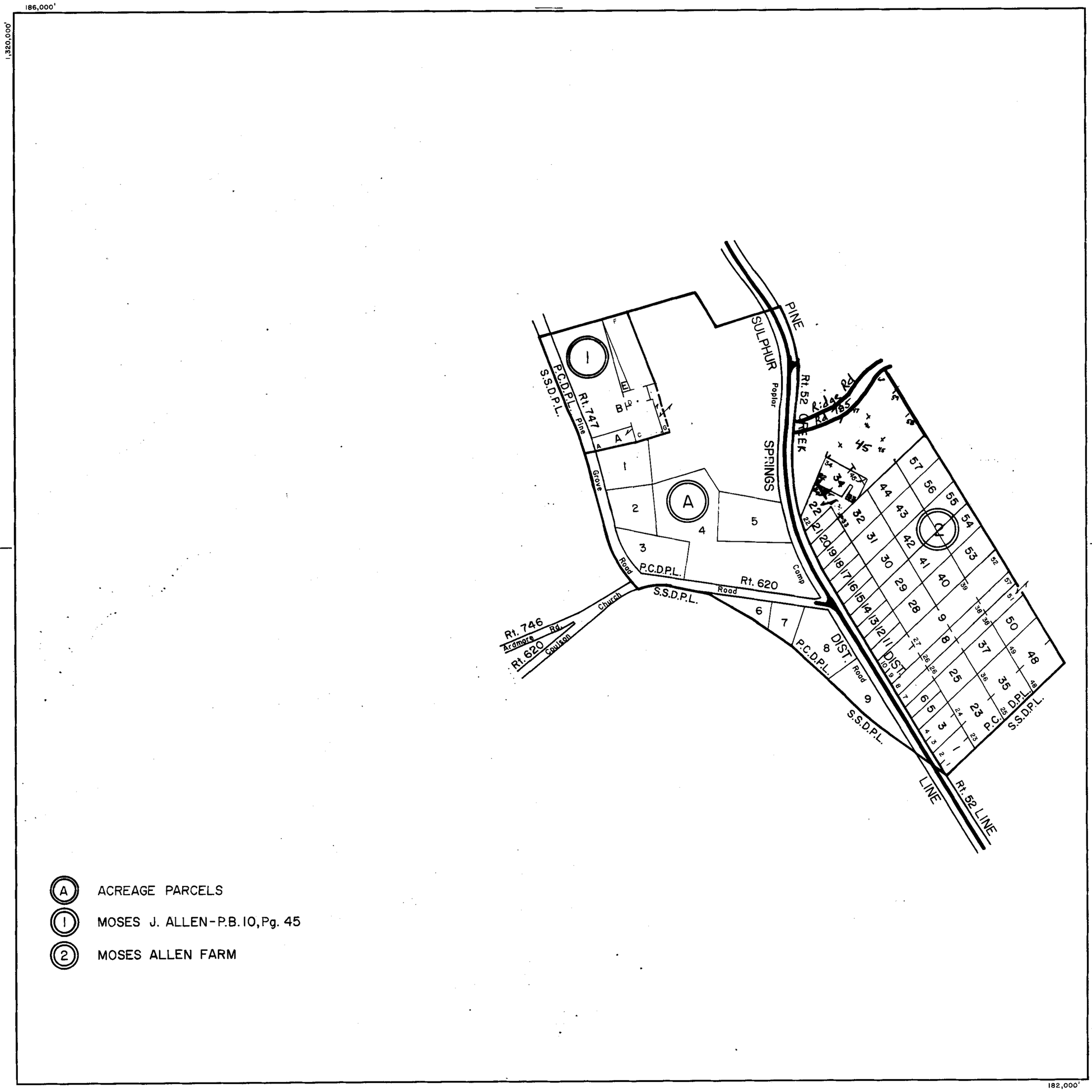

(A) ACREAGE PARCELS

(1) MOSES J. ALLEN - P.B. 10, Pg. 45

(2) MOSES ALLEN FARM

SCALE IN FEET

500 0 500 1000 1500 2000

200 0 200 400 600 800

PINE CREEK DISTRICT

SECTION INSERT 34A

REVISED: 1-1-98

PREPARED BY VIRGINIA STATE DEPARTMENT OF TAXATION, DIVISION OF REAL ESTATE APPRAISAL AND MAPPING

K&E 10 1133 6-77 MC 64134

CARROLL COUNTY

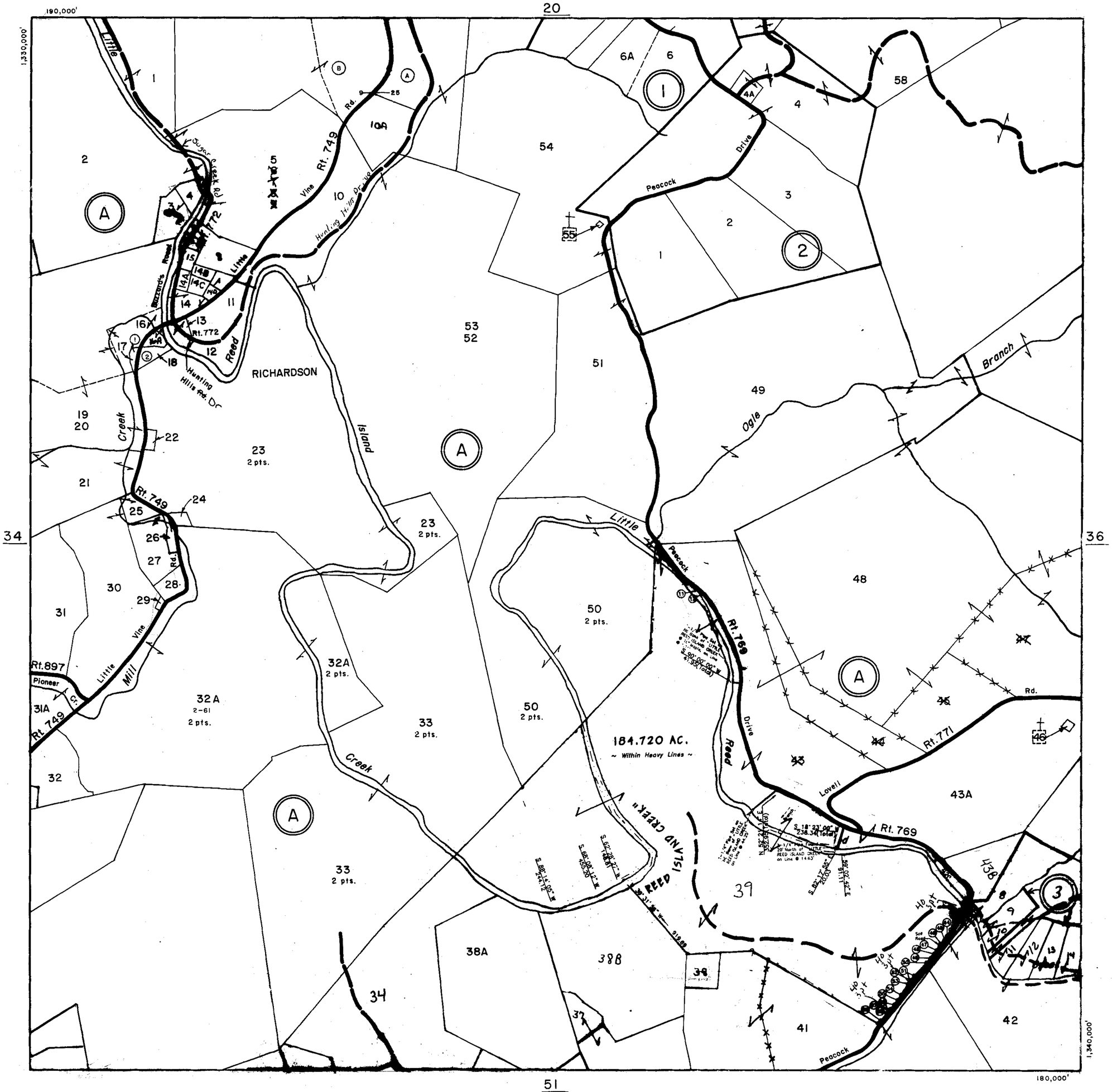

Extra #
~~34~~
35
36
37
~~38~~
~~39~~
~~40~~
43
44
45
47

SCALE IN FEET
500 0 500 1000 1500 2000
200 0 200 400 600 800

PINE CREEK DISTRICT

SECTION 35
INSERT

REVISED: 1-1-98

PREPARED BY VIRGINIA STATE DEPARTMENT OF TAXATION, DIVISION OF REAL ESTATE APPRAISAL AND MAPPING

K&E 19 1183 6-77 MC 4413*

CARROLL COUNTY

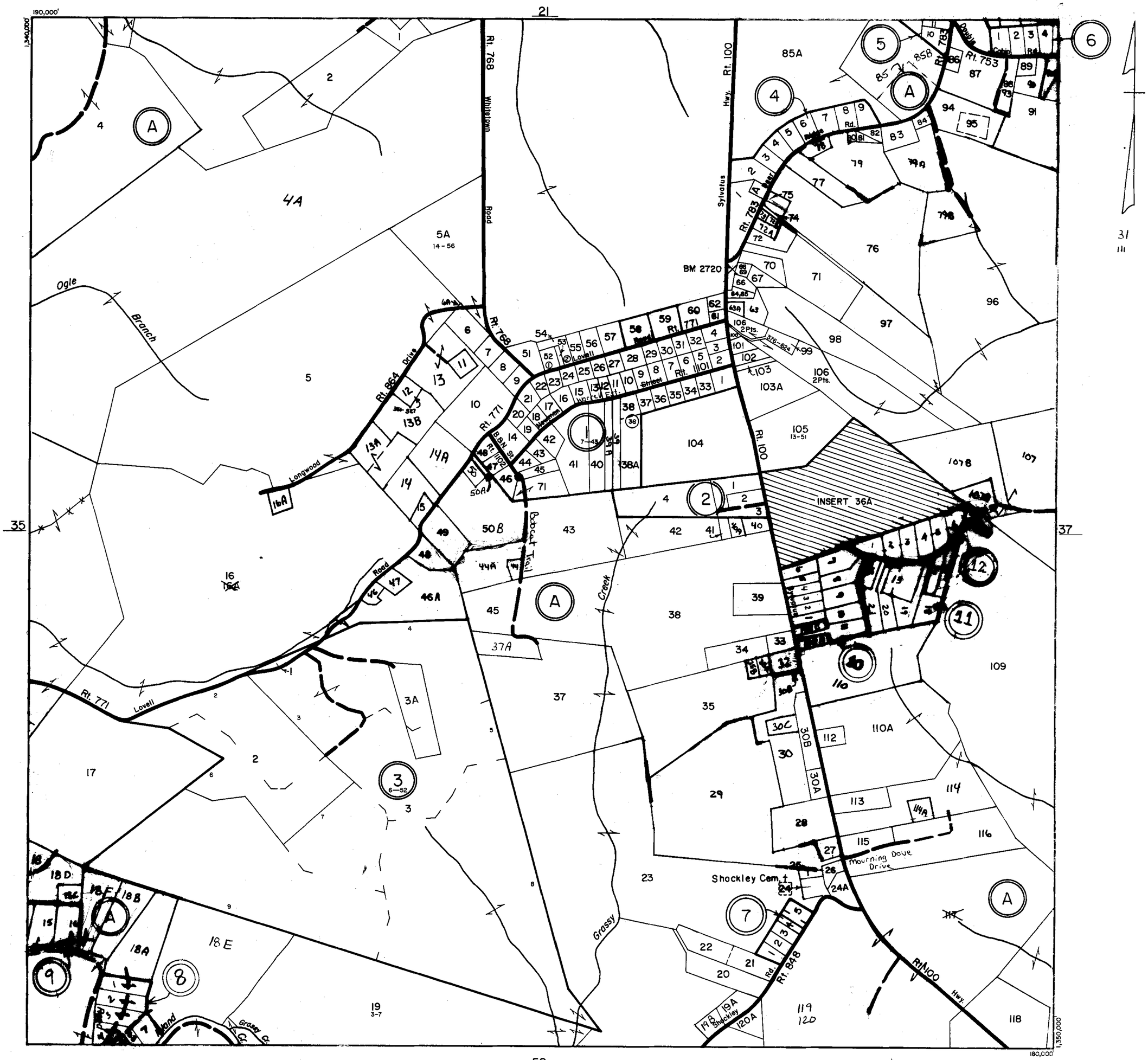

SCALE IN FEET

500 0 500 1000 1500 2000

200 0 200 400 600 800

PINE CREEK DISTRICT

SECTION 36

INSERT

REVISED: 1-1-98

PREPARED BY VIRGINIA STATE DEPARTMENT OF TAXATION, DIVISION OF REAL ESTATE APPRAISAL AND MAPPING

K&E 19 1153 6-77 MC 6413*

CARROLL COUNTY

188,000'

1,346,000'

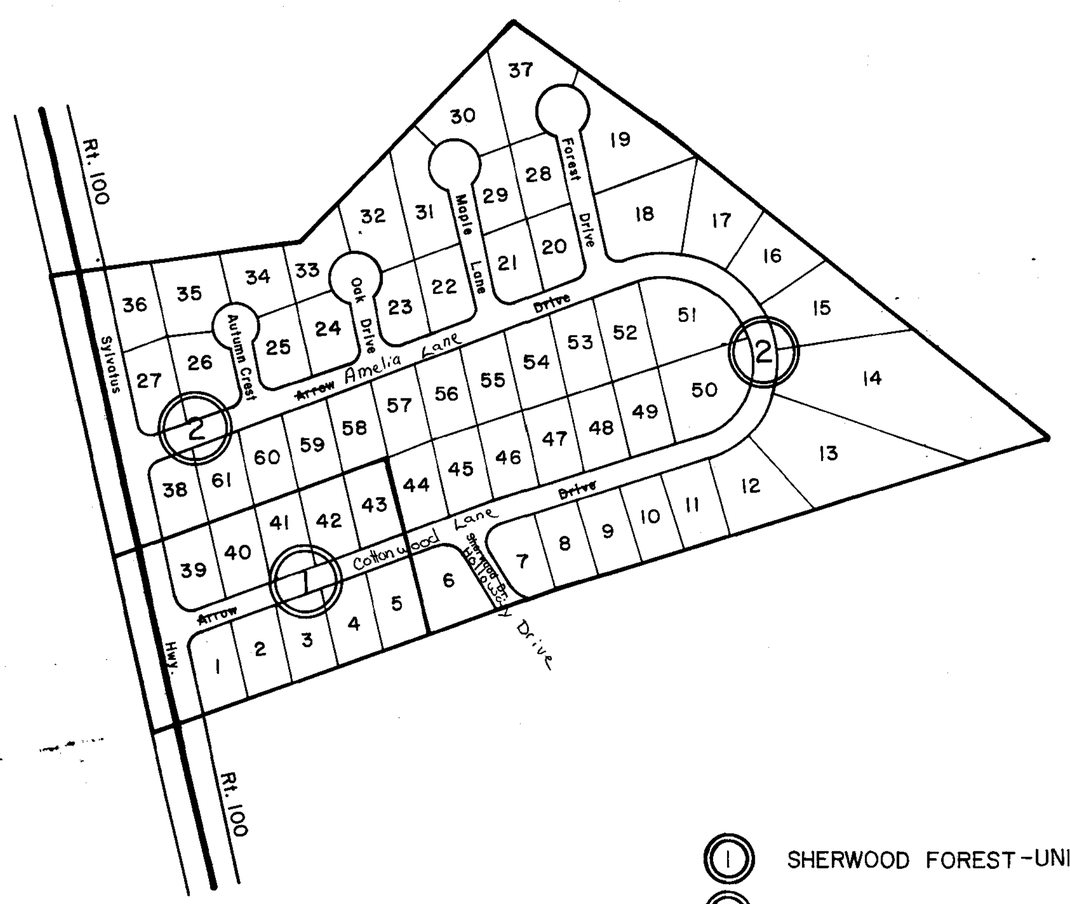

(1) SHERWOOD FOREST-UNIT 1-P.B. 5, Pg. 27

(2) SHERWOOD FOREST-UNIT 2-P.B. 6, Pg. 28

1,350,000'

184,000'

SCALE IN FEET

500 0 500 1000 1500 2000

200 0 200 400 600 800

PINE CREEK DISTRICT

SECTION INSERT 36A

REVISED: 1-1-98

PREPARED BY VIRGINIA STATE DEPARTMENT OF TAXATION, DIVISION OF REAL ESTATE APPRAISAL AND MAPPING

K&E 19 1153 6-77 MC 6413

CARROLL COUNTY

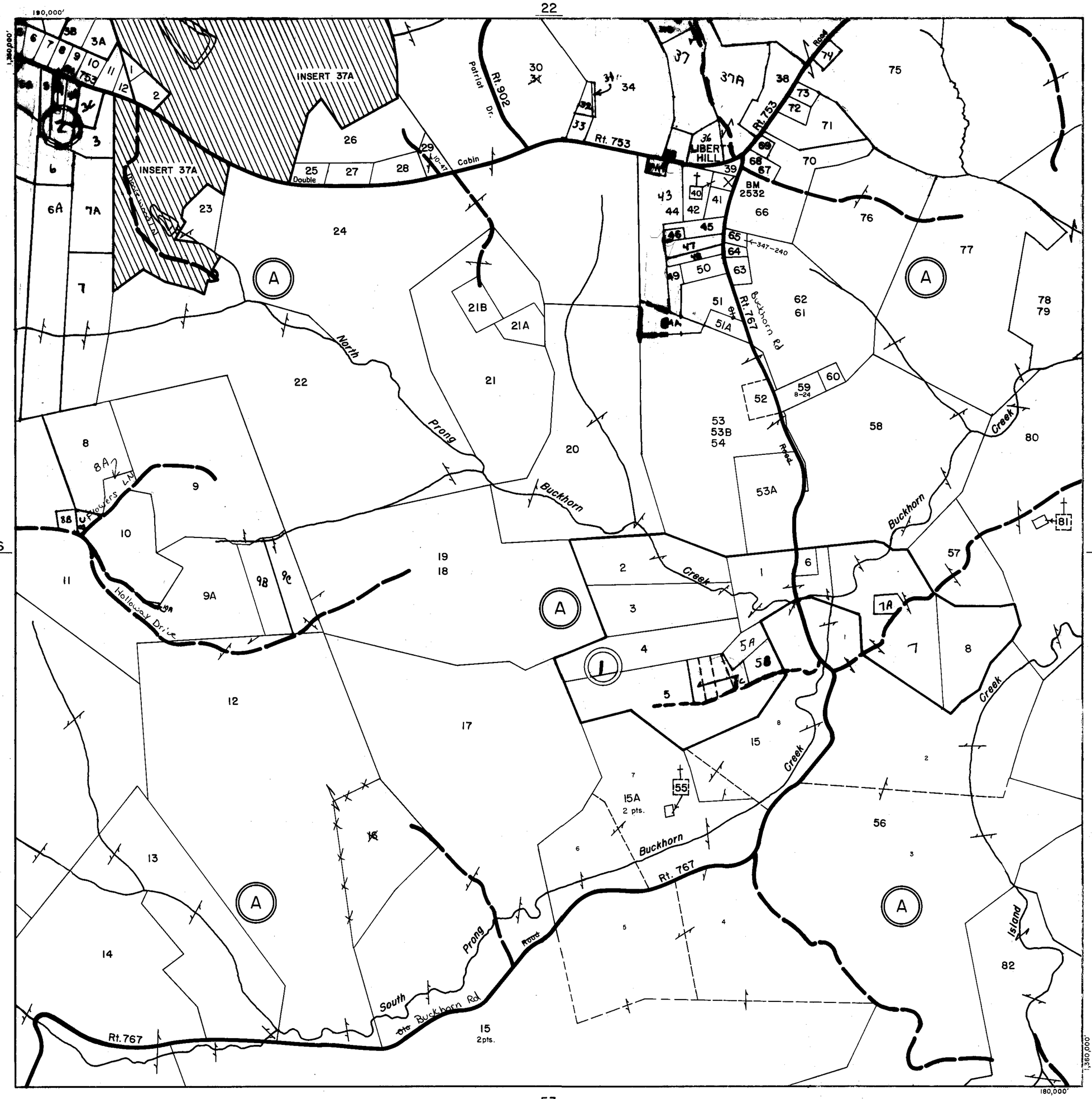

SCALE IN FEET

500 0 500 1000 1500 2000

200 0 200 400 600 800

PINE CREEK DISTRICT

SECTION 37

INSERT

REVISED: 1-1-98

PREPARED BY VIRGINIA STATE DEPARTMENT OF TAXATION, DIVISION OF REAL ESTATE APPRAISAL AND MAPPING

K&E 19 1183 6-77 MC 6413•

CARROLL COUNTY

LOCATION INSERT 22A

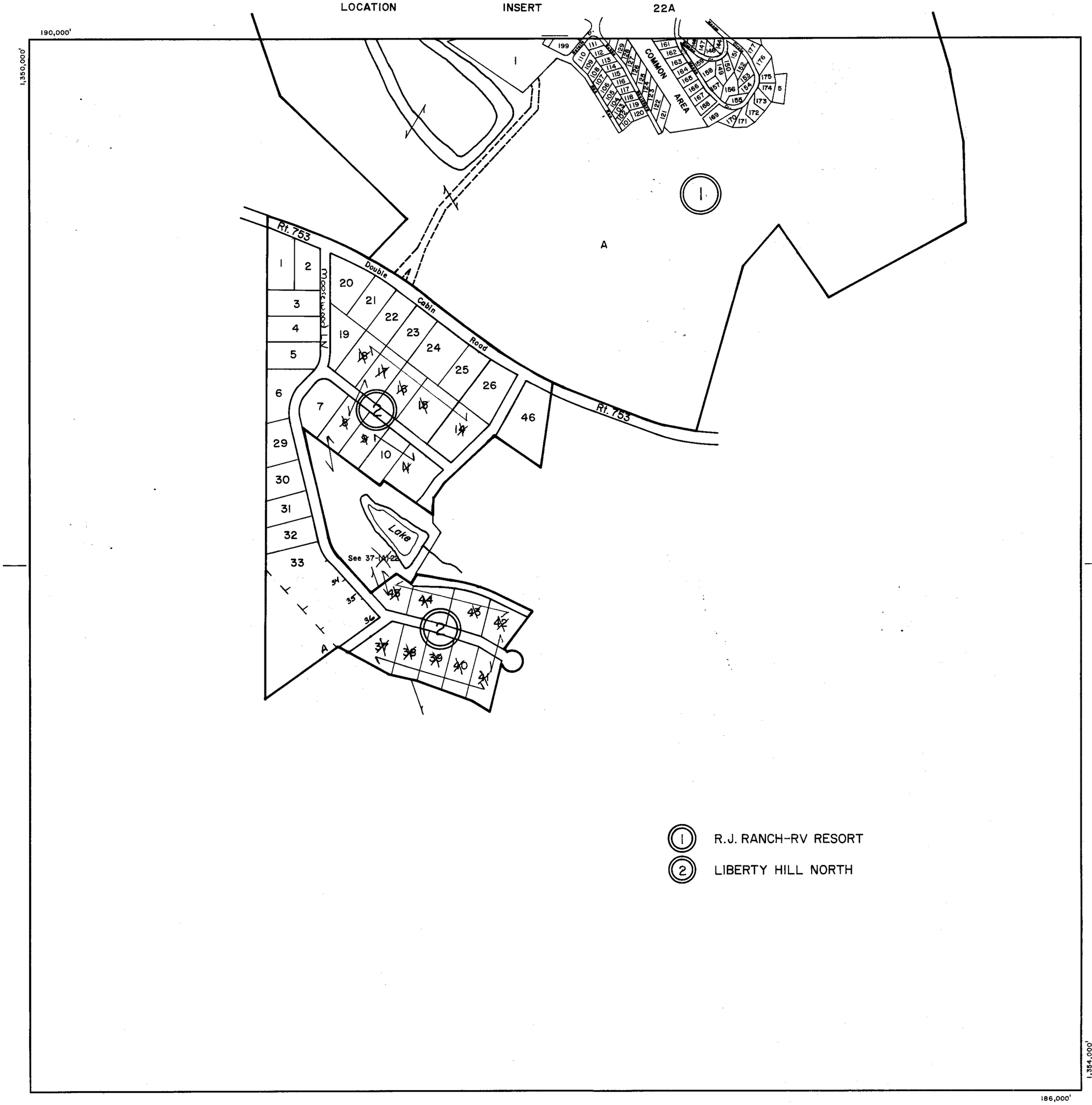

(1) R.J. RANCH-RV RESORT

(2) LIBERTY HILL NORTH

SCALE IN FEET

500 0 500 1000 1500 2000

200 0 200 400 600 800

PINE CREEK DISTRICT

SECTION INSERT 37A

REVISED: 1-1-98

PREPARED BY VIRGINIA STATE DEPARTMENT OF TAXATION, DIVISION OF REAL ESTATE APPRAISAL AND MAPPING

K&E 19 1153 8-77 MC 6413

CARROLL COUNTY

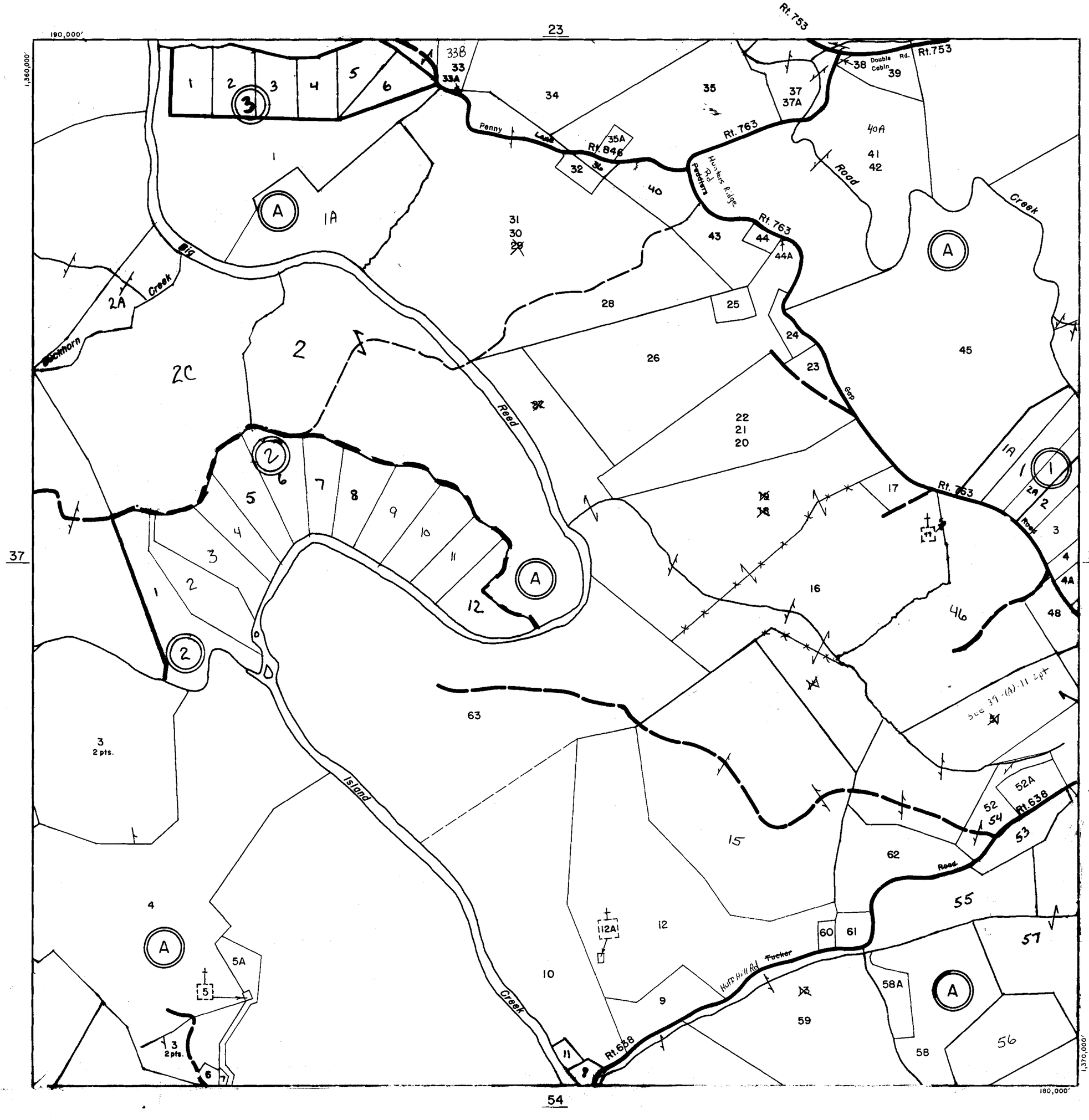

#'s Not Used
13
14
18
19
27
49
50

SCALE IN FEET
500 0 500 1000 1500 2000
200 0 200 400 600 800

PINE CREEK DISTRICT

SECTION 38
INSERT

REVISED: 1-1-98

PREPARED BY VIRGINIA STATE DEPARTMENT OF TAXATION, DIVISION OF REAL ESTATE APPRAISAL AND MAPPING

K&E 19 1153 6-77 MC 6413a

CARROLL COUNTY

46
47
2
83
67
84
86
87

SCALE IN FEET

500	0	500	1000	1500	2000
200	0	200	400	600	800

PINE CREEK
LAUREL FORK
DISTRICT

SECTION 39
INSERT

REVISED: 1-1-98

PREPARED BY VIRGINIA STATE DEPARTMENT OF TAXATION, DIVISION OF REAL ESTATE APPRAISAL AND MAPPING

RSE 19 1153 6-77 MC 6413+

CARROLL COUNTY

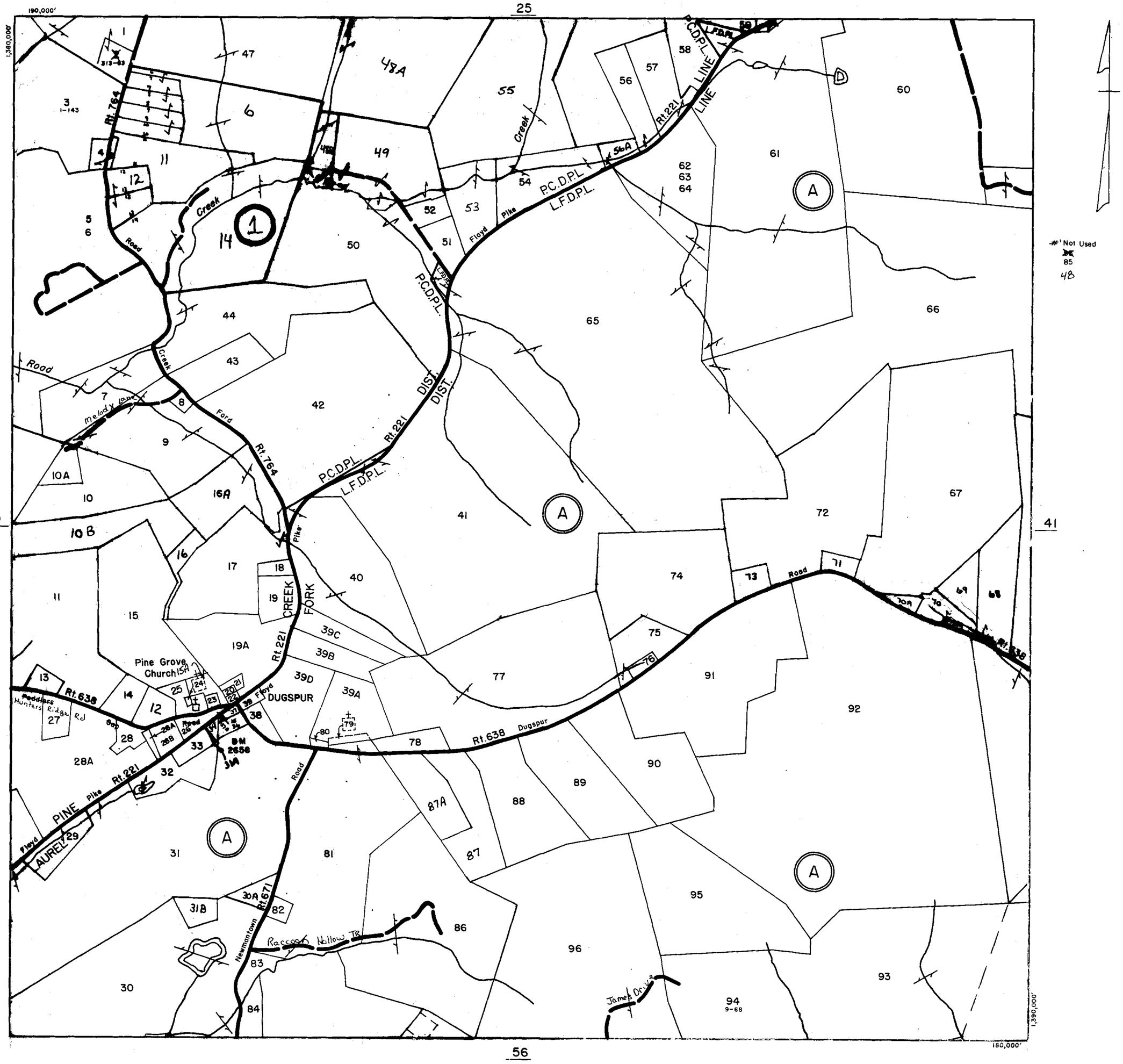

SCALE IN FEET

500 0 500 1000 1500 2000
200 0 200 400 600 800

LAUREL FORK
PINE CREEK
DISTRICT

SECTION 40
INSERT

REVISED: 1-1-98

PREPARED BY VIRGINIA STATE DEPARTMENT OF TAXATION, DIVISION OF REAL ESTATE APPRAISAL AND MAPPING

K&E 19 1183 6-77 MC 5413a

CARROLL COUNTY

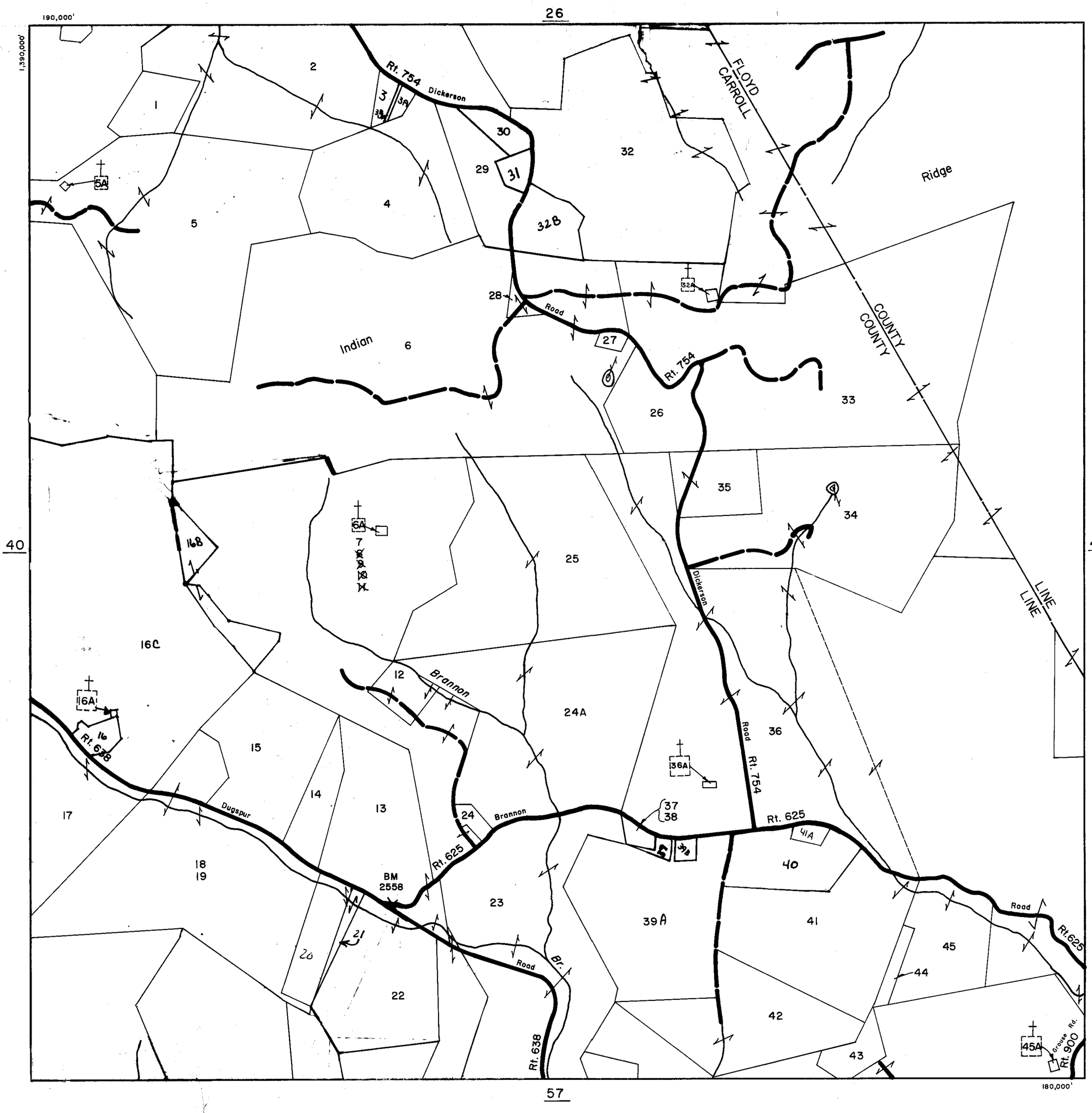

SCALE IN FEET

500 0 500 1000 1500 2000

200 0 200 400 600 800

LAUREL FORK DISTRICT

SECTION 41

INSERT

REVISED: 1-1-98

PREPARED BY VIRGINIA STATE DEPARTMENT OF TAXATION, DIVISION OF REAL ESTATE APPRAISAL AND MAPPING

K&E 191153 6-77 MC 6413•

CARROLL COUNTY

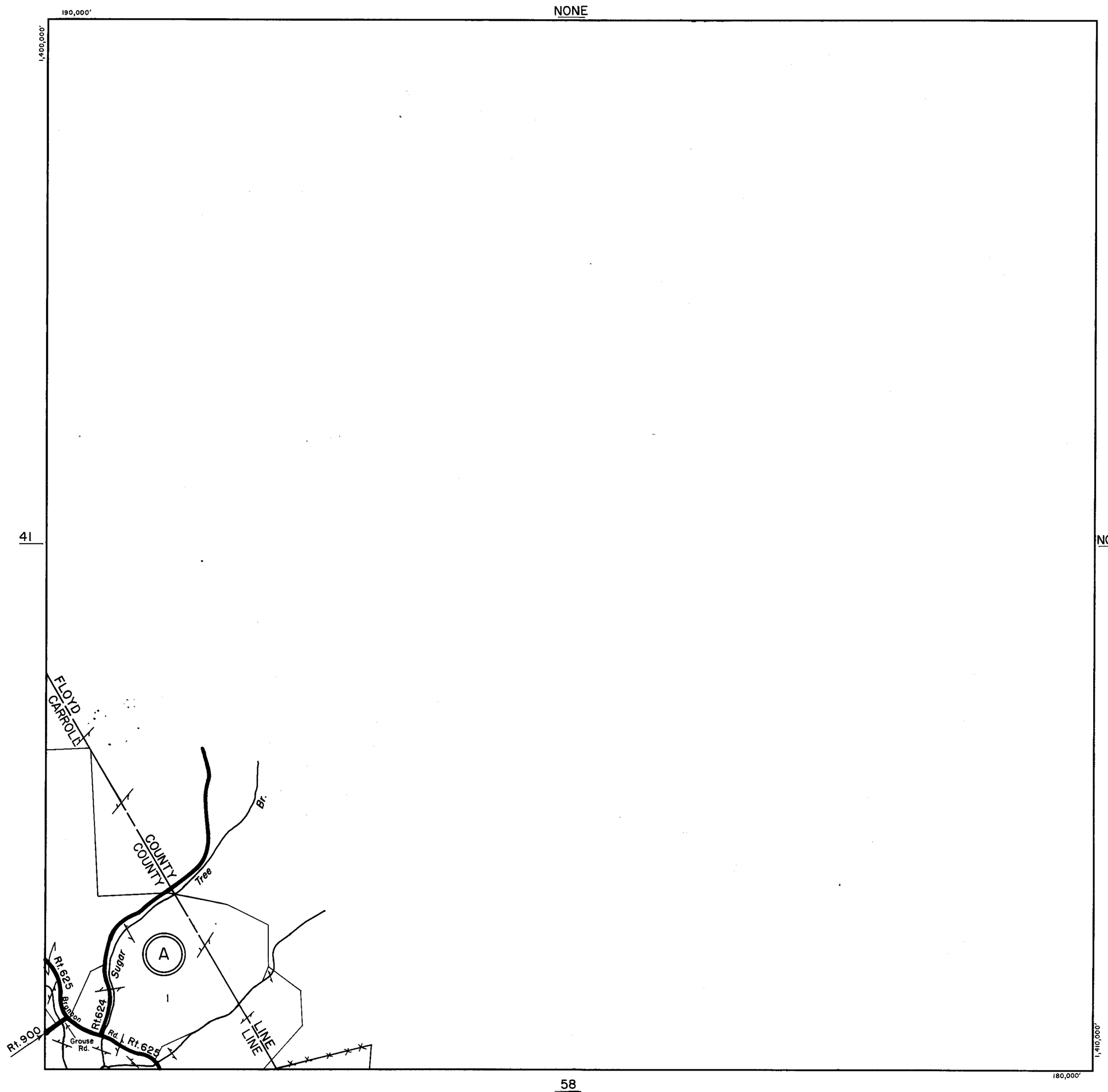

58

SCALE IN FEET

500 0 500 1000 1500 2000

200 0 200 400 600 800

LAUREL FORK DISTRICT

SECTION 42
INSERT

REVISED: 1-1-98

PREPARED BY VIRGINIA STATE DEPARTMENT OF TAXATION, DIVISION OF REAL ESTATE APPRAISAL AND MAPPING

KAE 19 1133 6-77 MC 64139

CARROLL COUNTY

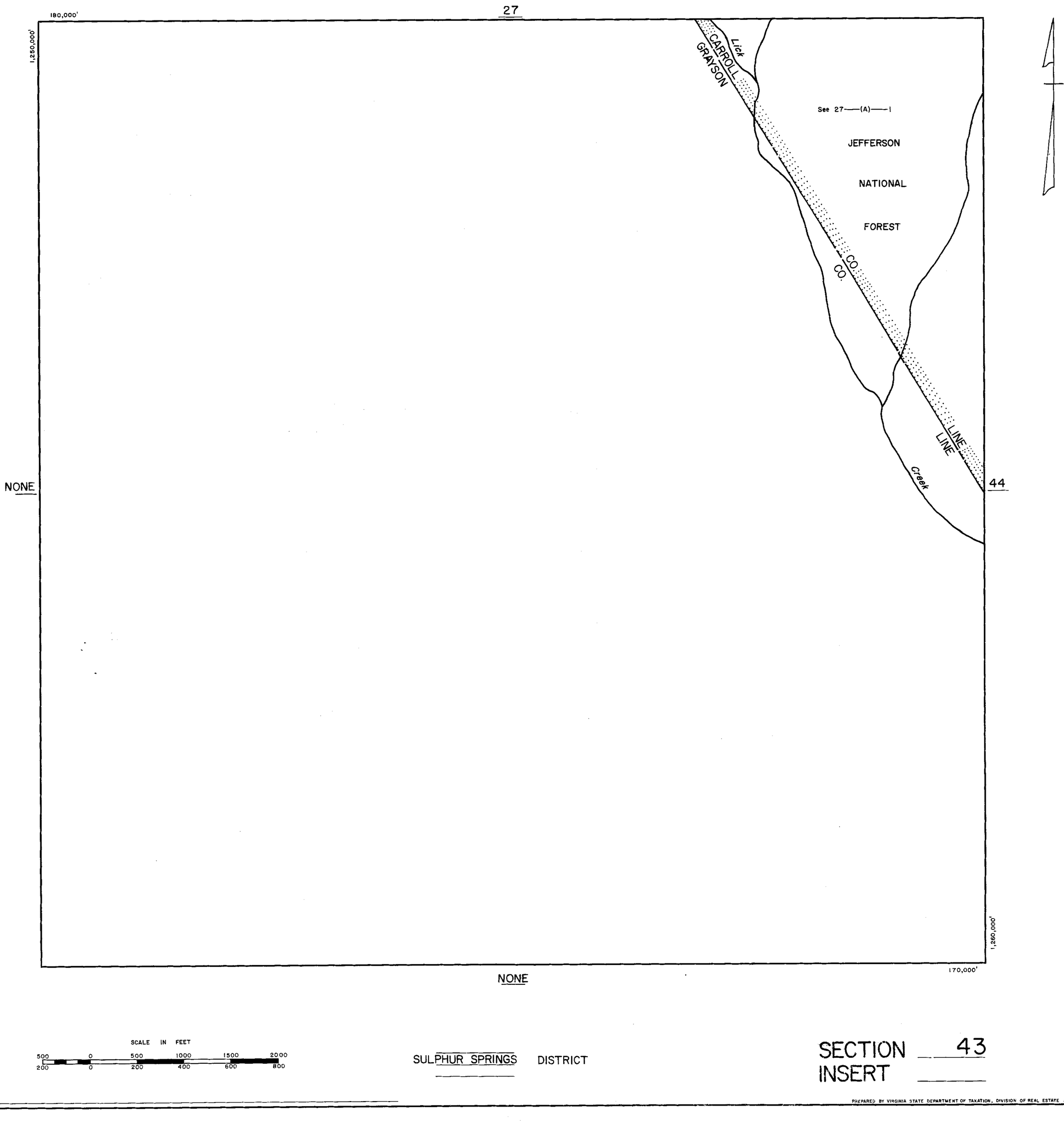

SCALE IN FEET

500 0 500 1000 1500 2000

200 0 200 400 600 800

SULPHUR SPRINGS DISTRICT

SECTION 43
INSERT

REVISED: 1-1-98

PREPARED BY VIRGINIA STATE DEPARTMENT OF TAXATION, DIVISION OF REAL ESTATE APPRAISAL AND MAPPING

K&E 19 1183 6-77 MC 8413•

CARROLL COUNTY

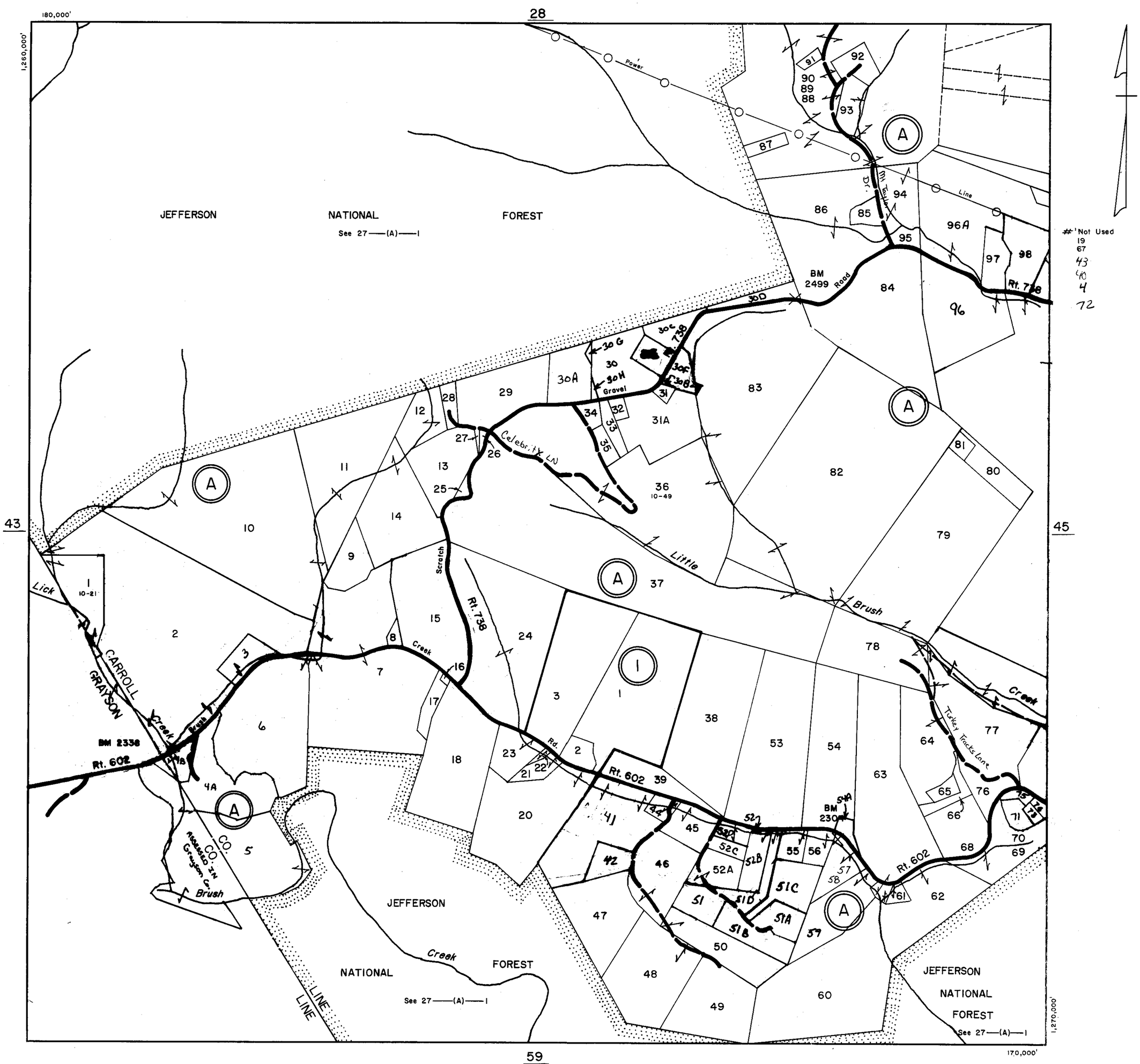

SCALE IN FEET

500 0 500 1000 1500 2000

200 0 200 400 600 800

SULPHUR SPRINGS DISTRICT

SECTION 44

INSERT

REVISED: 1-1-98

PREPARED BY VIRGINIA STATE DEPARTMENT OF TAXATION, DIVISION OF REAL ESTATE APPRAISAL AND MAPPING

K&E 19 1183 6-77 MC 5413A

CARROLL COUNTY

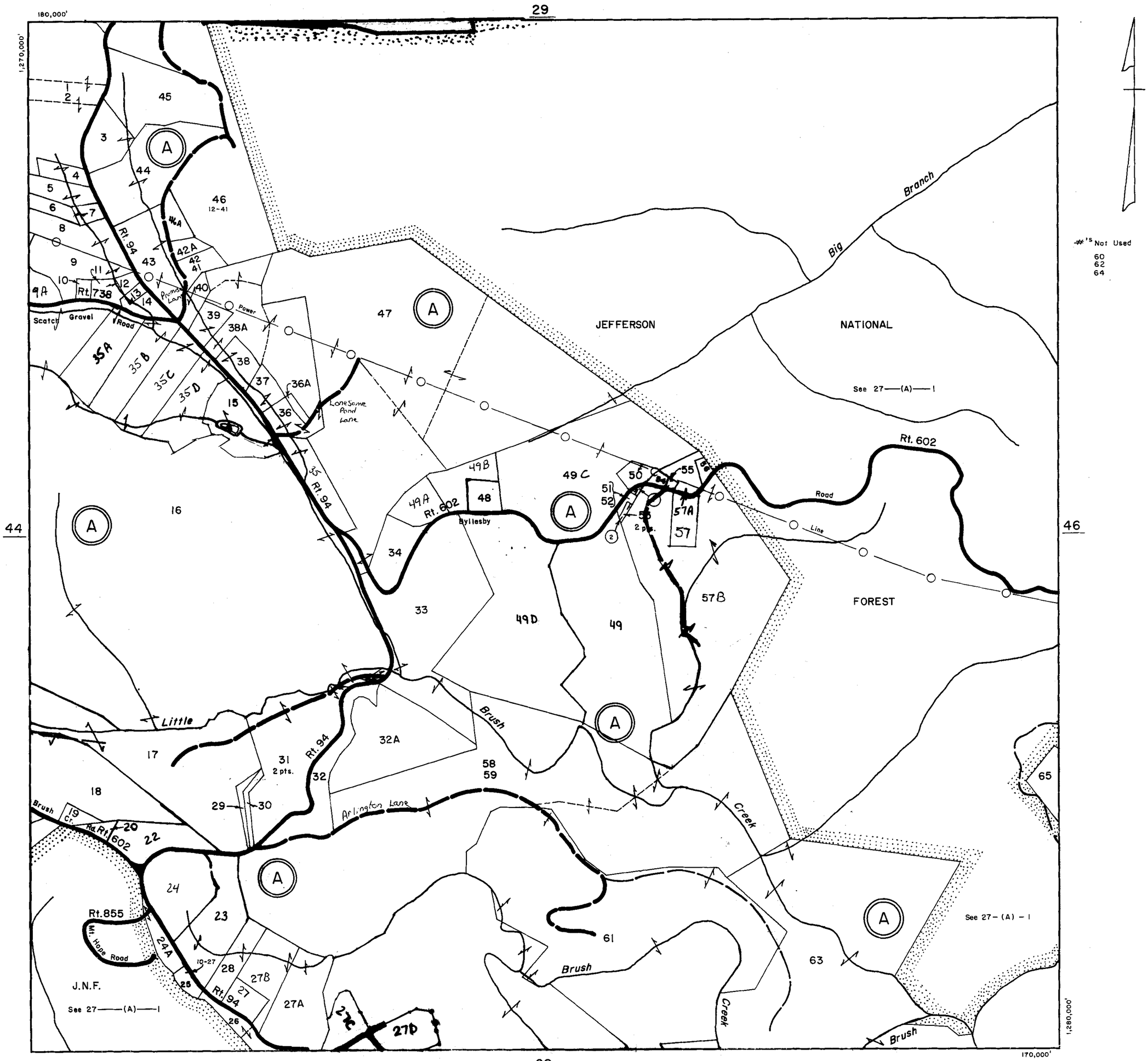

SCALE IN FEET

500 0 500 1000 1500 2000

200 0 200 400 600 800

SULPHUR SPRINGS DISTRICT

SECTION 45
INSERT

REVISED: 1-1-98

PREPARED BY VIRGINIA STATE DEPARTMENT OF TAXATION, DIVISION OF REAL ESTATE APPRAISAL AND MAPPING

KaiE 19 1153 6-77 MC 6413•

CARROLL COUNTY

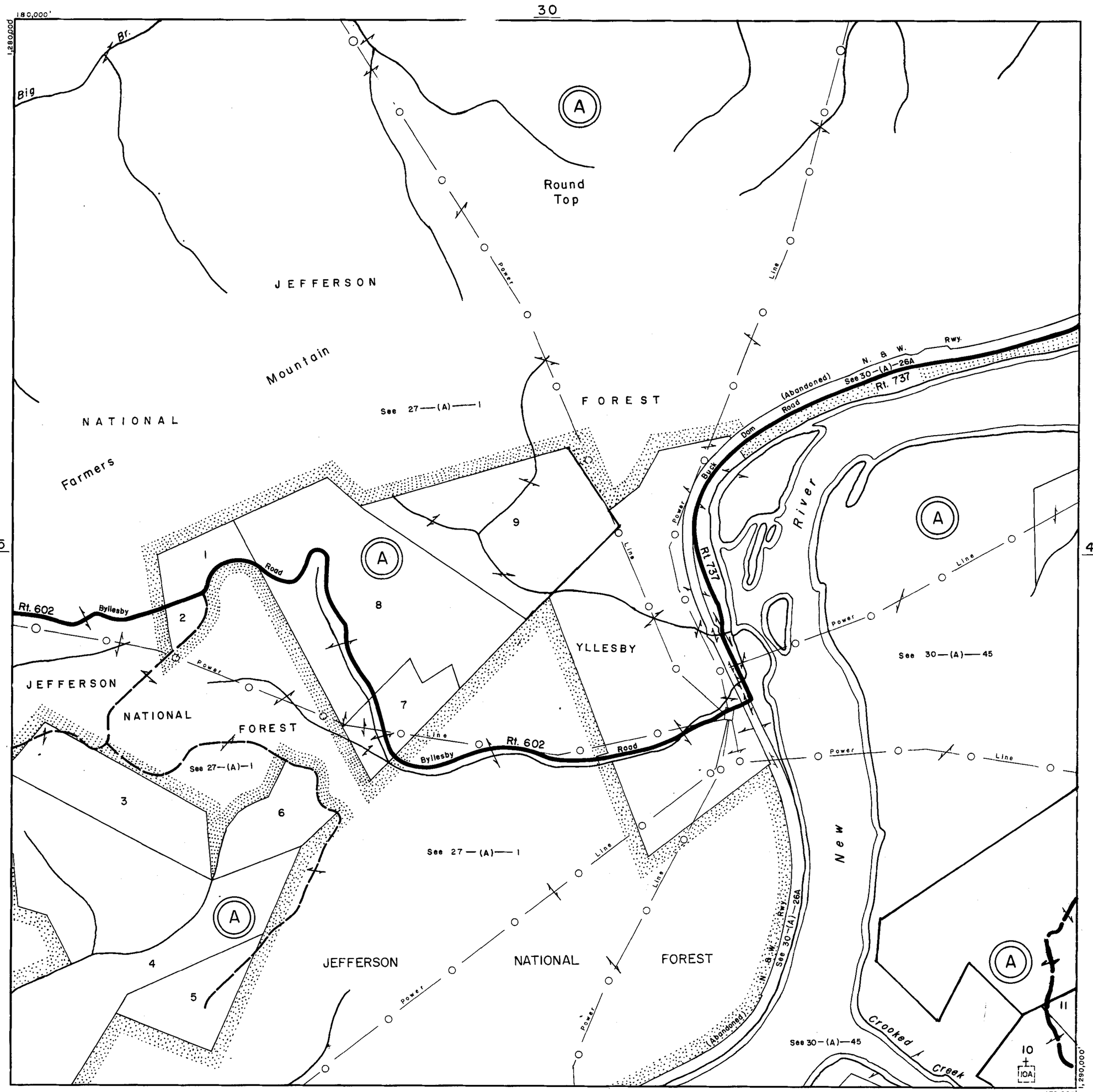

SCALE IN FEET

500 0 500 1000 1500 2000

200 0 200 400 600 800

SULPHUR SPRINGS DISTRICT

SECTION 46
INSERT

REVISED: 1-1-98

PREPARED BY VIRGINIA STATE DEPARTMENT OF TAXATION, DIVISION OF REAL ESTATE APPRAISAL AND MAPPING

K&E 19 1155 6-77 MC 6415a

CARROLL COUNTY

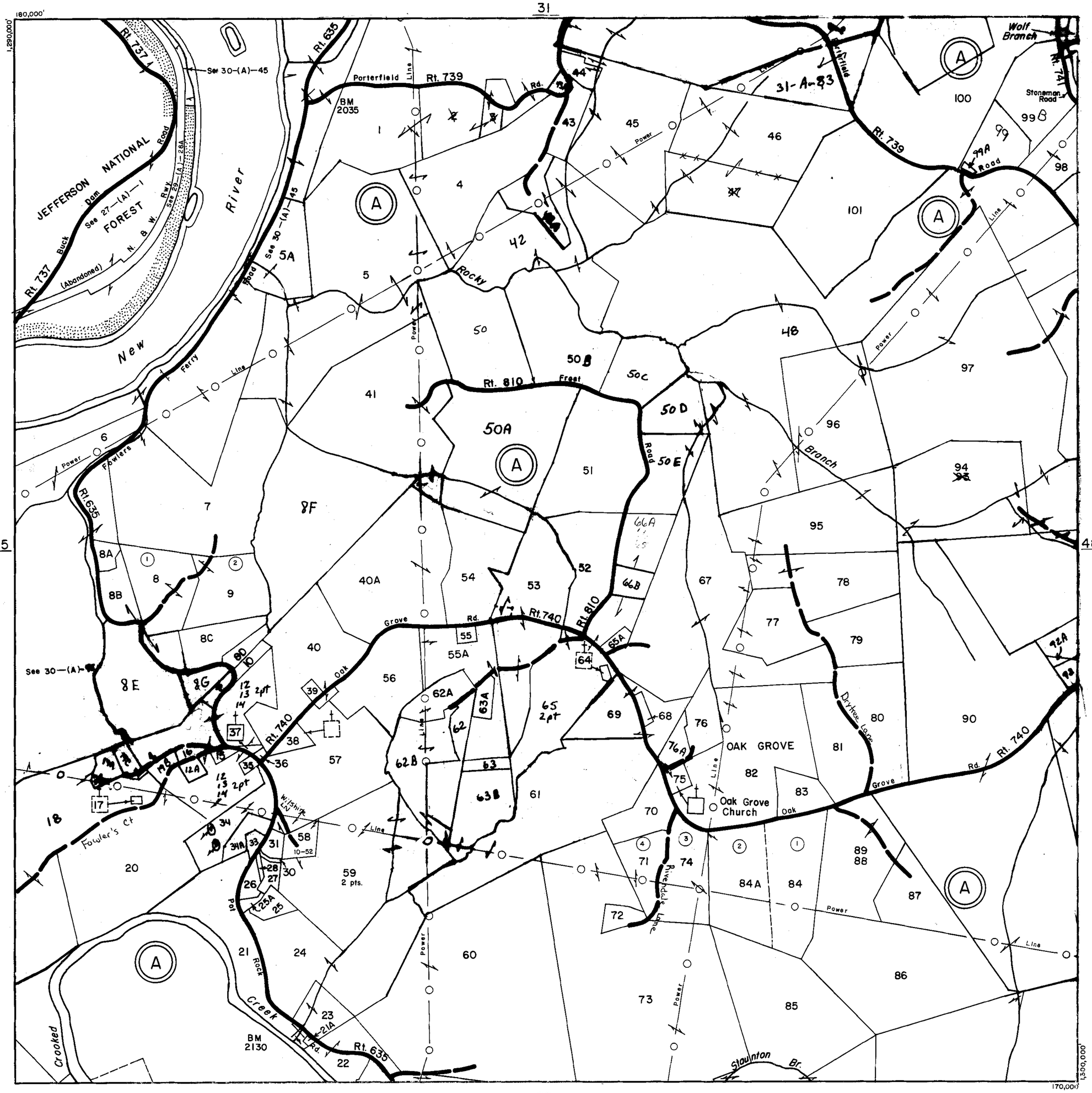

SCALE IN FEET

500 0 500 1000 1500 2000

200 0 200 400 600 800

SULPHUR SPRINGS DISTRICT

SECTION 47

INSERT

REVISED: 1-1-98

PREPARED BY VIRGINIA STATE DEPARTMENT OF TAXATION, DIVISION OF REAL ESTATE APPRAISAL AND MAPPING

K&E 10 1183 6-77 MC 64134

CARROLL COUNTY

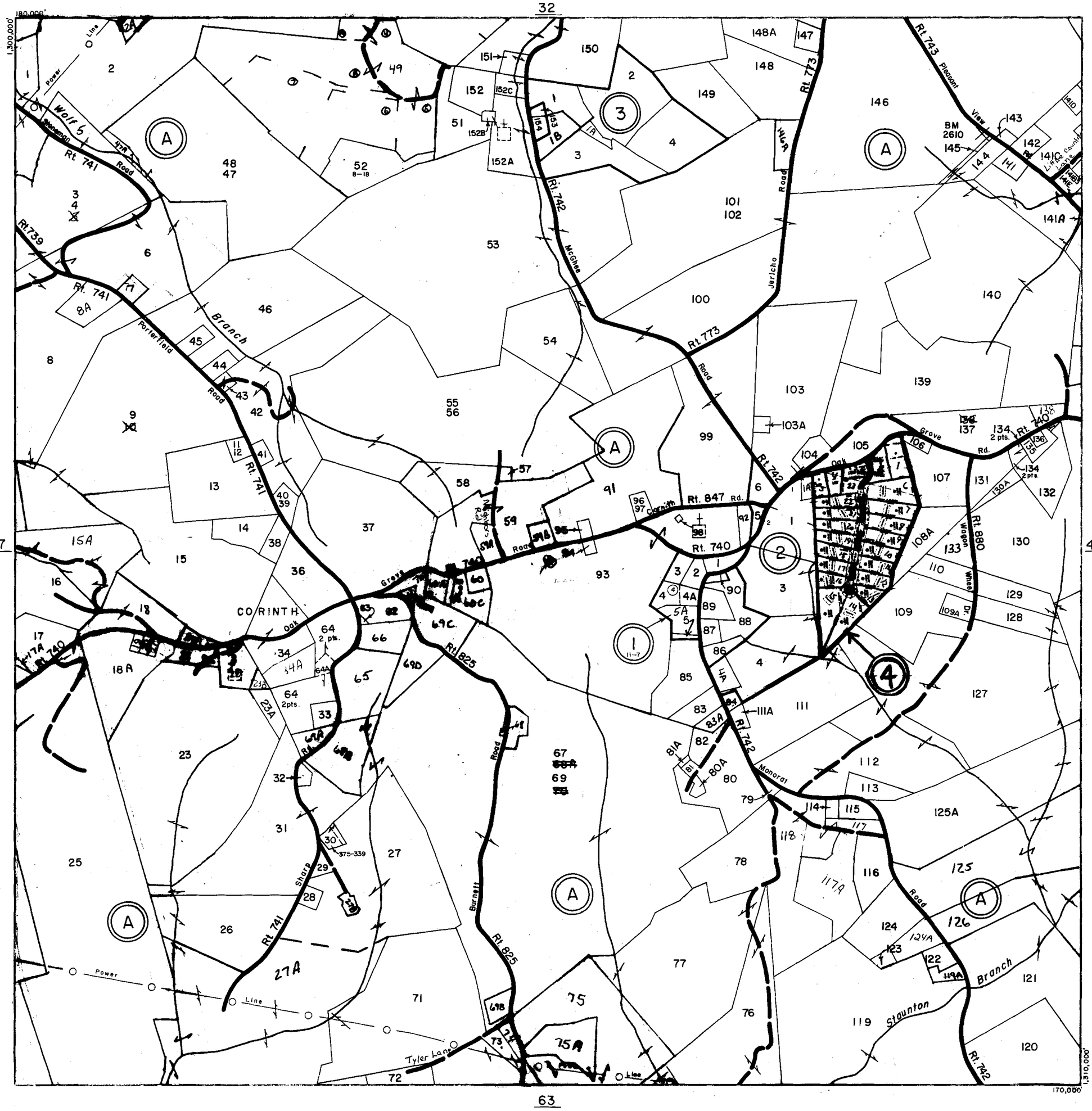

SULPHUR SPRINGS DISTRICT

SECTION INSERT 48

REVISED: 1-1-98

PREPARED BY VIRGINIA STATE DEPARTMENT OF TAXATION, DIVISION OF REAL ESTATE APPRAISAL AND MAPPING

K&E 19 1193 6-77 MC 6413

CARROLL COUNTY

#'s Not Used
6
~~185~~
50
49
75
23

SCALE IN FEET
500 0 500 1000 1500 2000
200 0 200 400 600 800

SULPHUR SPRINGS DISTRICT

SECTION 49
INSERT

REVISED: 1-1-98

PREPARED BY VIRGINIA STATE DEPARTMENT OF TAXATION, DIVISION OF REAL ESTATE APPRAISAL AND MAPPING

K&E 19 1183 6-77 MC 6418

CARROLL COUNTY

#'s Not Used
~~36~~
80
105
55
56
93
99
36

SCALE IN FEET
500 0 500 1000 1500 2000
200 0 200 400 600 800

SULPHUR SPRINGS
PINE CREEK DISTRICT

SECTION 50
INSERT

REVISED: 1-1-98

PREPARED BY VIRGINIA STATE DEPARTMENT OF TAXATION, DIVISION OF REAL ESTATE APPRAISAL AND MAPPING

K&E 19 1183 6-77 MC 5413•

CARROLL COUNTY

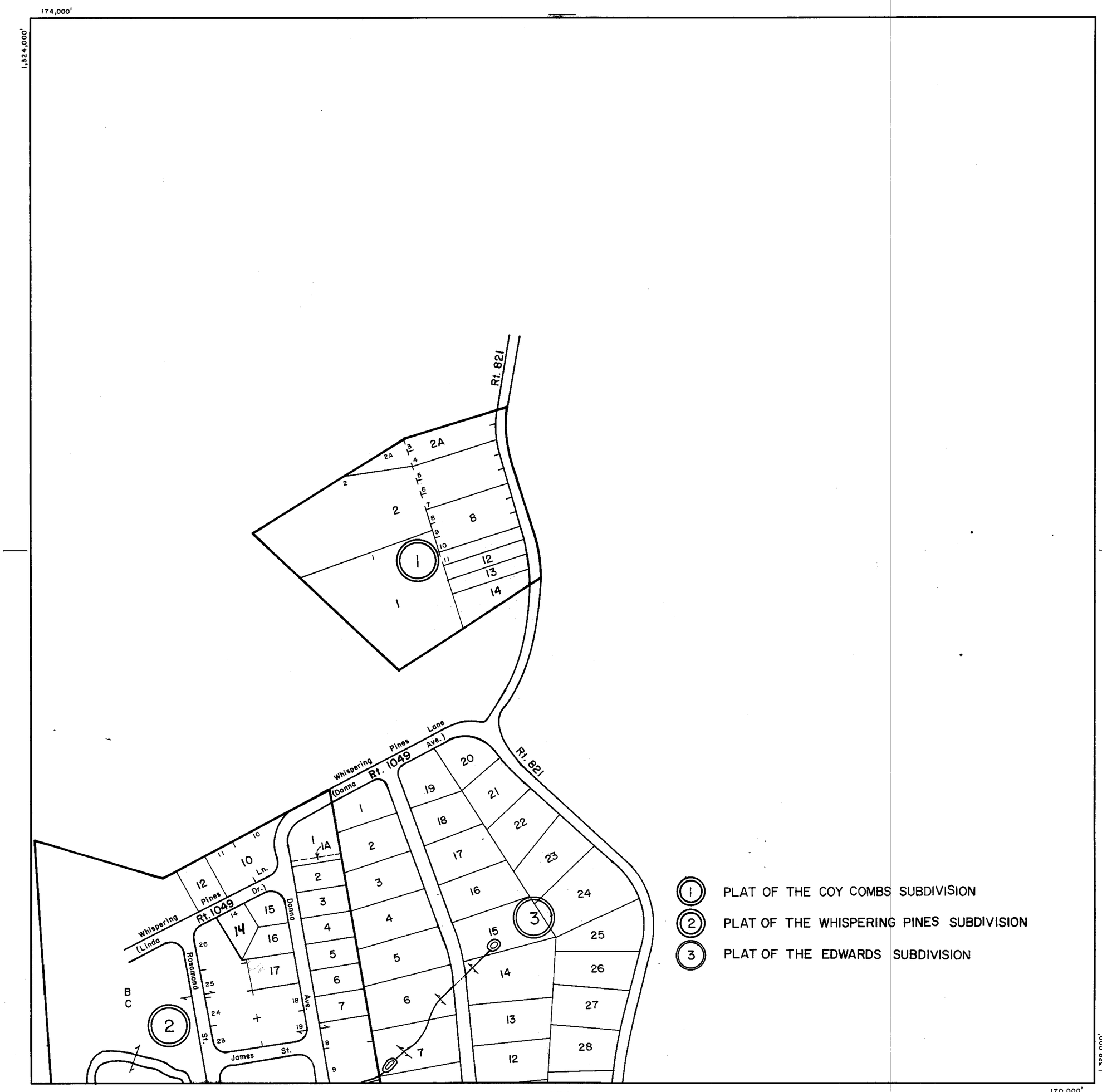

1 PLAT OF THE COY COMBS SUBDIVISION

2 PLAT OF THE WHISPERING PINES SUBDIVISION

3 PLAT OF THE EDWARDS SUBDIVISION

65A

SCALE IN FEET

500 0 500 1000 1500 2000

200 0 200 400 600 800

SULPHUR SPRINGS DISTRICT

SECTION INSERT 50A

REVISED: 1-1-98

PREPARED BY VIRGINIA STATE DEPARTMENT OF TAXATION, DIVISION OF REAL ESTATE APPRAISAL AND MAPPING

K&E 19 1153 6-77 MC 6413•

CARROLL COUNTY

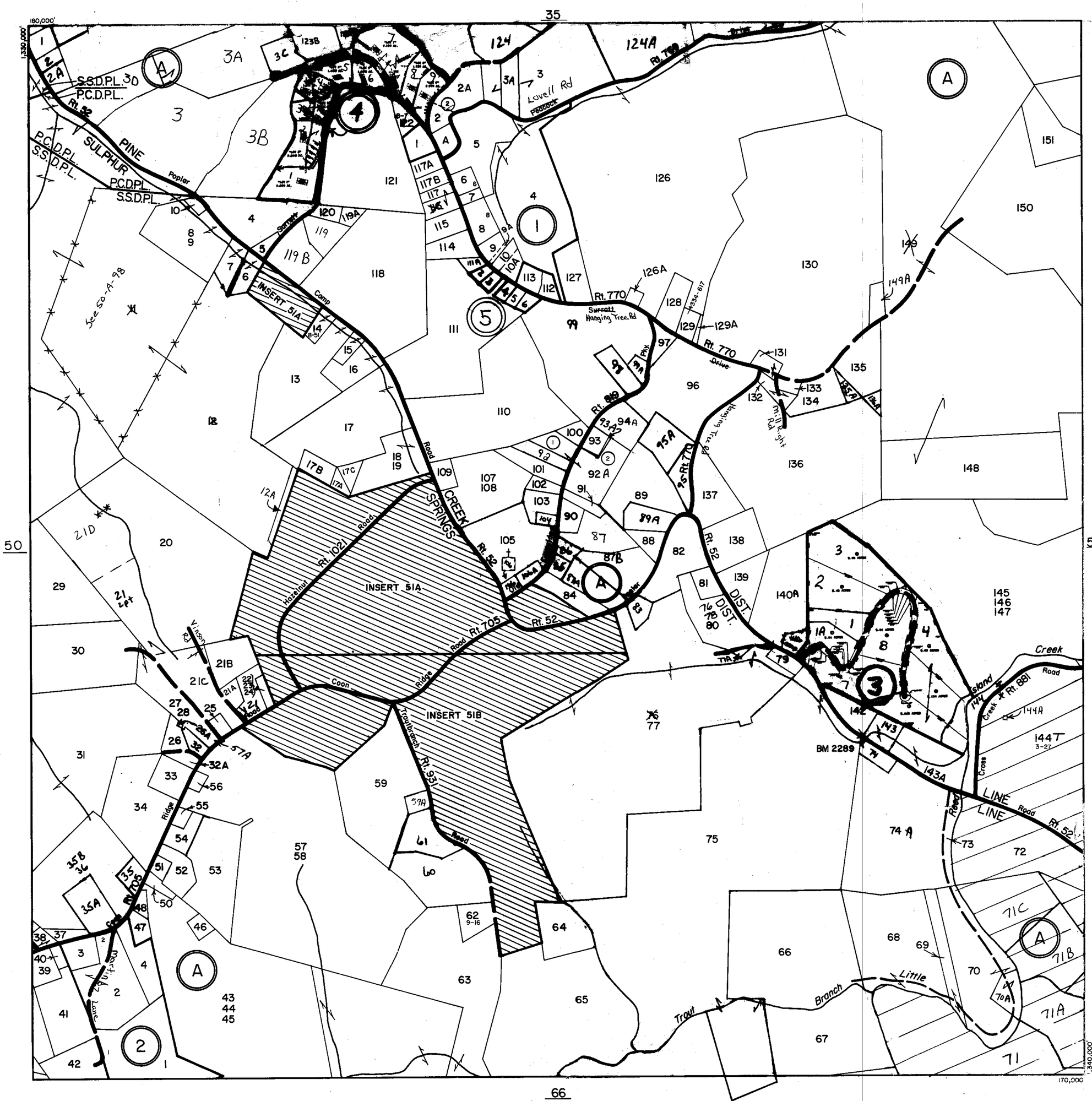

REVISED: 1-1-98

PREPARED BY VIRGINIA STATE DEPARTMENT OF TAXATION, DIVISION OF REAL ESTATE APPRAISAL AND MAPPING

K&E 19 1183 6-77 MC 6413

CARROLL COUNTY

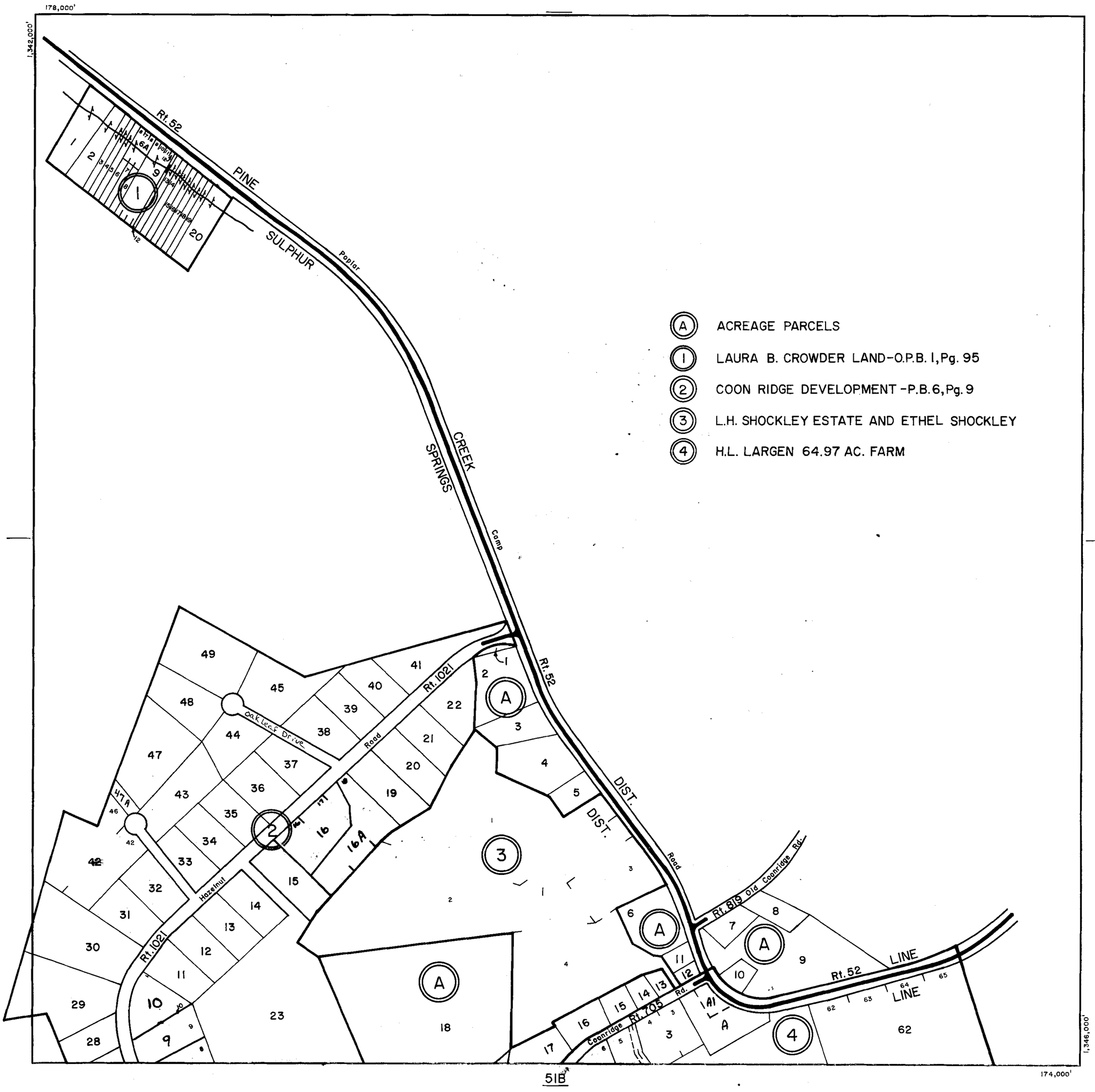

- (A) ACREAGE PARCELS
- (1) LAURA B. CROWDER LAND-O.P.B. 1, Pg. 95
- (2) COON RIDGE DEVELOPMENT -P.B. 6, Pg. 9
- (3) L.H. SHOCKLEY ESTATE AND ETHEL SHOCKLEY
- (4) H.L. LARGEN 64.97 AC. FARM

SCALE IN FEET

500 0 500 1000 1500 2000
200 0 200 400 600 800

SULPHUR SPRINGS
PINE CREEK DISTRICT

SECTION INSERT 51A

REVISED: _____

PREPARED BY VIRGINIA STATE DEPARTMENT OF TAXATION, DIVISION OF REAL ESTATE APPRAISAL AND MAPPING

K&E 19 1133 6-77 MC 6413•

CARROLL COUNTY

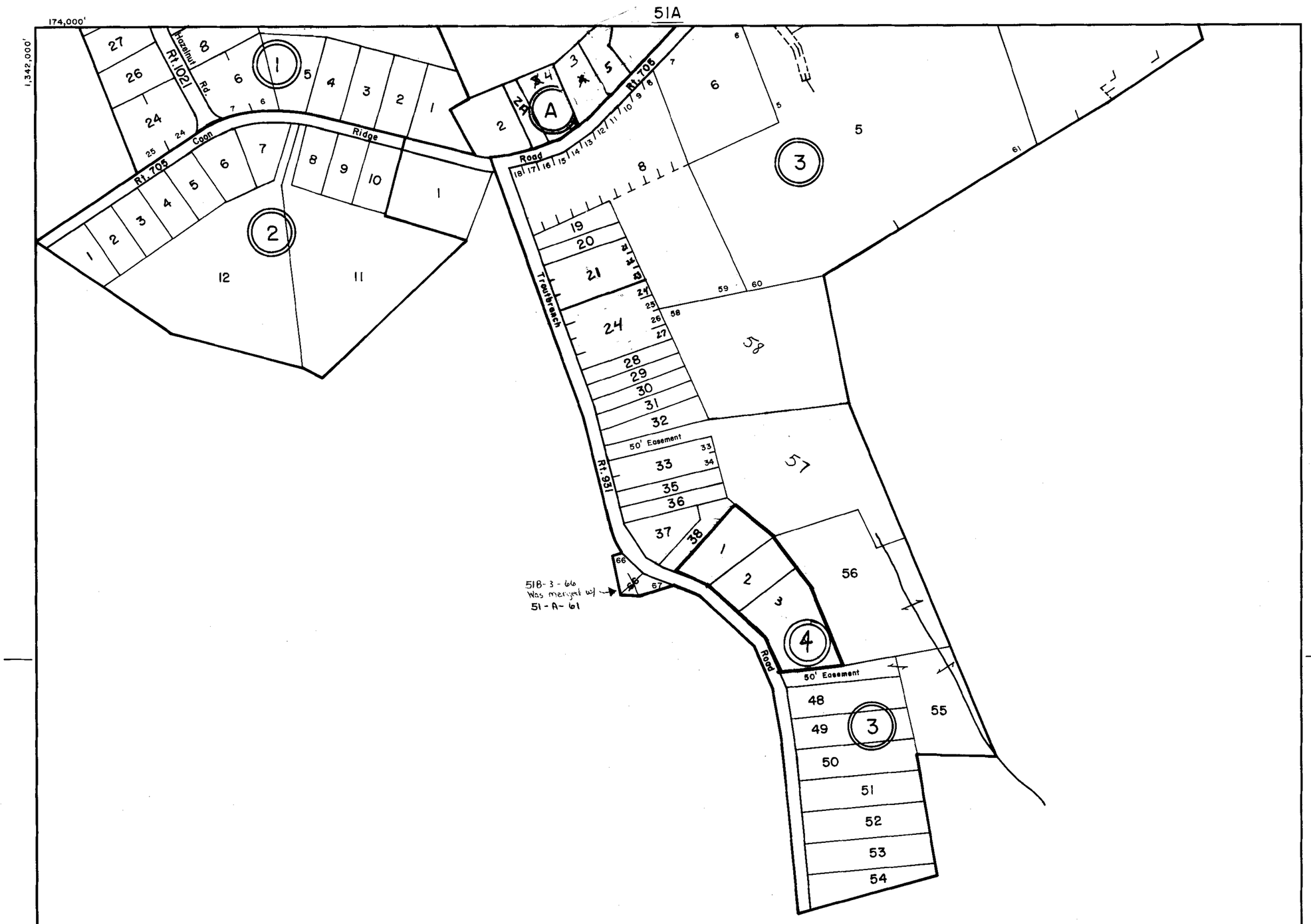

(A) ACREAGE PARCELS

(1) COON RIDGE DEVELOPMENT - P.B. 6, Pg. 9

(2) LACY E. BOWMAN & ELBERT G. BOWMAN - P.B. 6, Pg. 16

(3) H.L. LARGEN 64.97 Ac. FARM

SCALE IN FEET

500 0 500 1000 1500 2000

200 0 200 400 600 800

SULPHUR SPRINGS DISTRICT

SECTION INSERT 51B

REVISED: _____

PREPARED BY VIRGINIA STATE DEPARTMENT OF TAXATION, DIVISION OF REAL ESTATE APPRAISAL AND MAPPING

KBE 19 1135 6-77 MC 6413

CARROLL COUNTY

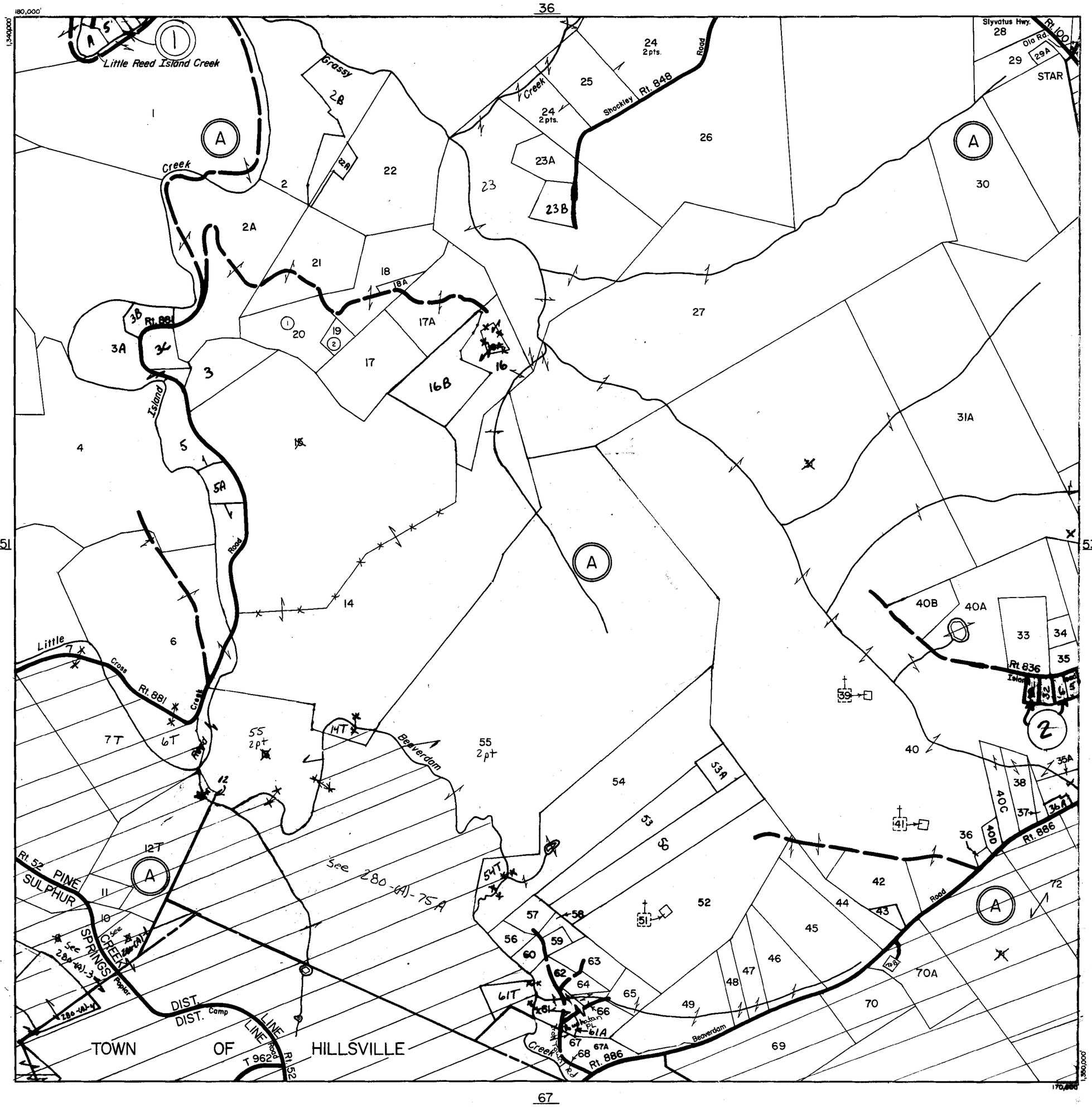

13
31
~~32~~
15

SCALE IN FEET

500 0 500 1000 1500 2000
200 0 200 400 600 800

PINE CREEK DISTRICT
SULPHUR SPRINGS DISTRICT

SECTION 52
INSERT

REVISED: 1-1-98

PREPARED BY VIRGINIA STATE DEPARTMENT OF TAXATION, DIVISION OF REAL ESTATE APPRAISAL AND MAPPING

K&E 10 1133 6-77 MC 6413*

CARROLL COUNTY

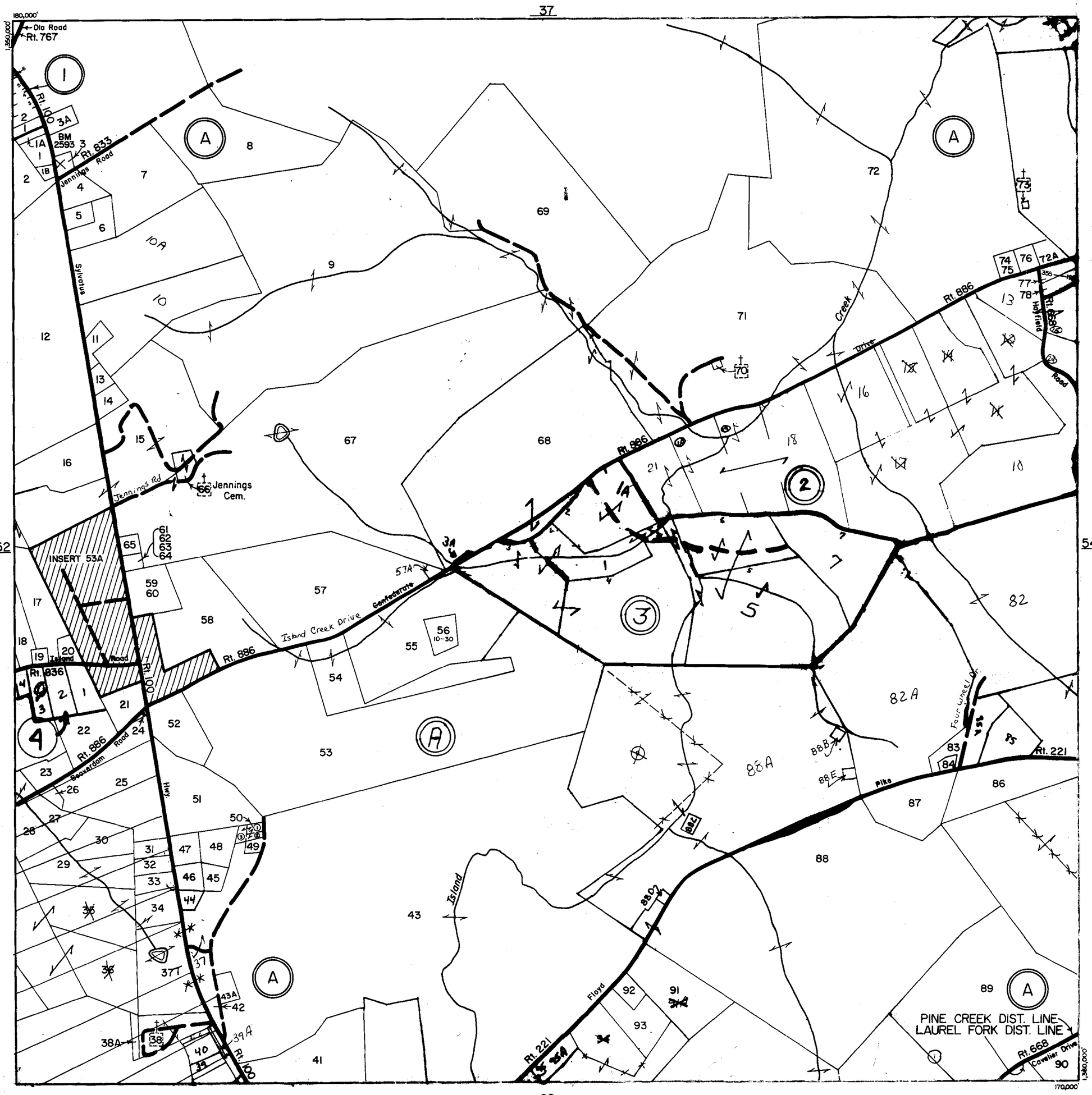

SCALE IN FEET

500 0 500 1000 1500 2000
200 0 200 400 600 800

LAUREL CREEK DISTRICT
PINE CREEK DISTRICT

SECTION 53
INSERT

REVISED: 1-1-98

PREPARED BY VIRGINIA STATE DEPARTMENT OF TAXATION, DIVISION OF REAL ESTATE APPRAISAL AND MAPPING

K&E 19 1153 6-77 MC 54139

CARROLL COUNTY

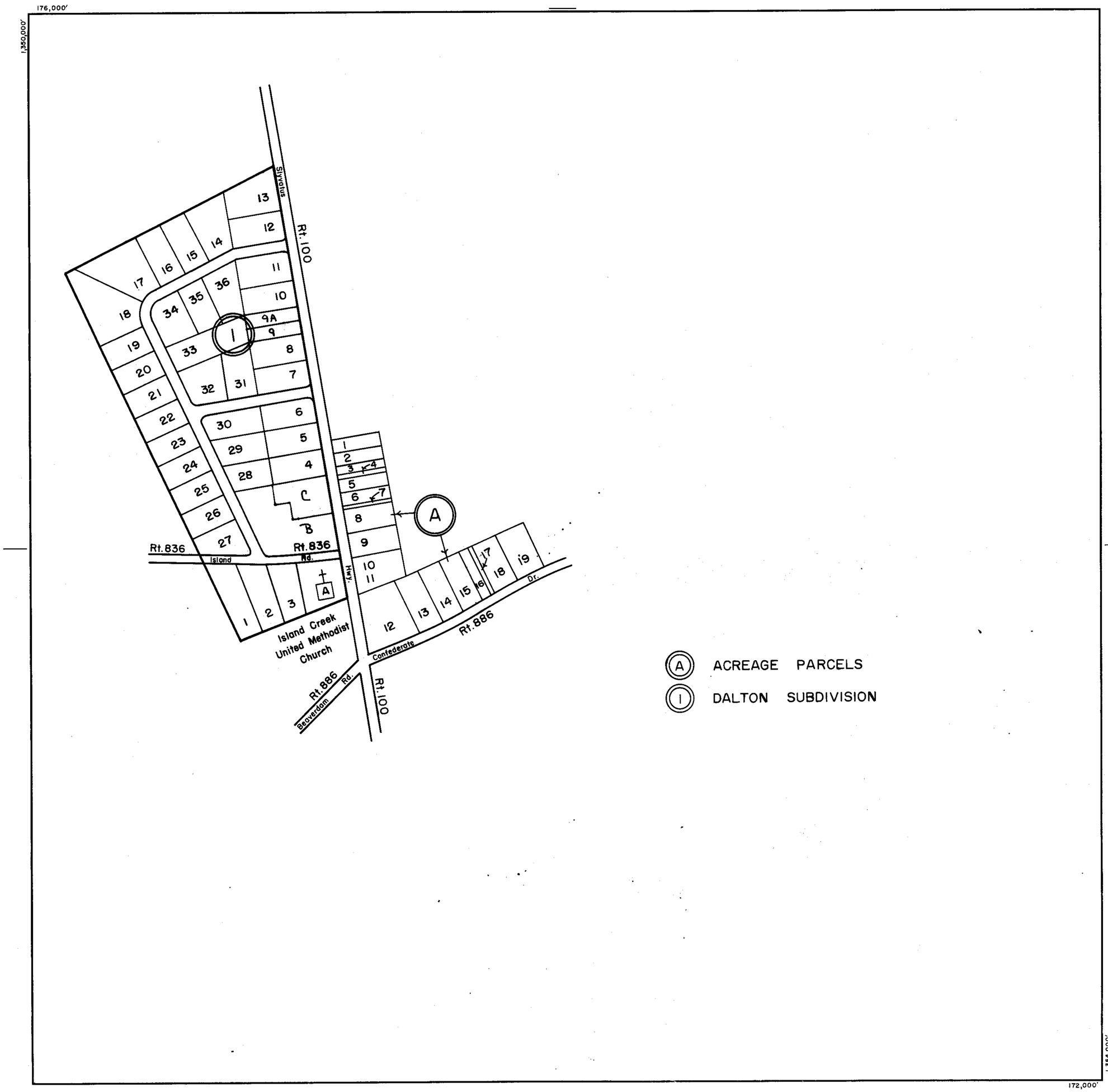

SCALE IN FEET

500 0 500 1000 1500 2000

200 0 200 400 600 800

PINE CREEK DISTRICT

SECTION INSERT 53A

REVISED: 1-1-98

PREPARED BY VIRGINIA STATE DEPARTMENT OF TAXATION, DIVISION OF REAL ESTATE APPRAISAL AND MAPPING

K&E 19 1153 6-77 MC 6413•

CARROLL COUNTY

SCALE IN FEET

500 0 500 1000 1500 2000

200 0 200 400 600 800

LAUREL CREEK DISTRICT
PINE CREEK DISTRICT

SECTION 54
INSERT

REVISED: 1-1-98

PREPARED BY VIRGINIA STATE DEPARTMENT OF TAXATION, DIVISION OF REAL ESTATE APPRAISAL AND MAPPING

K&E 19 1153 6-77 MC 6413•

CARROLL COUNTY

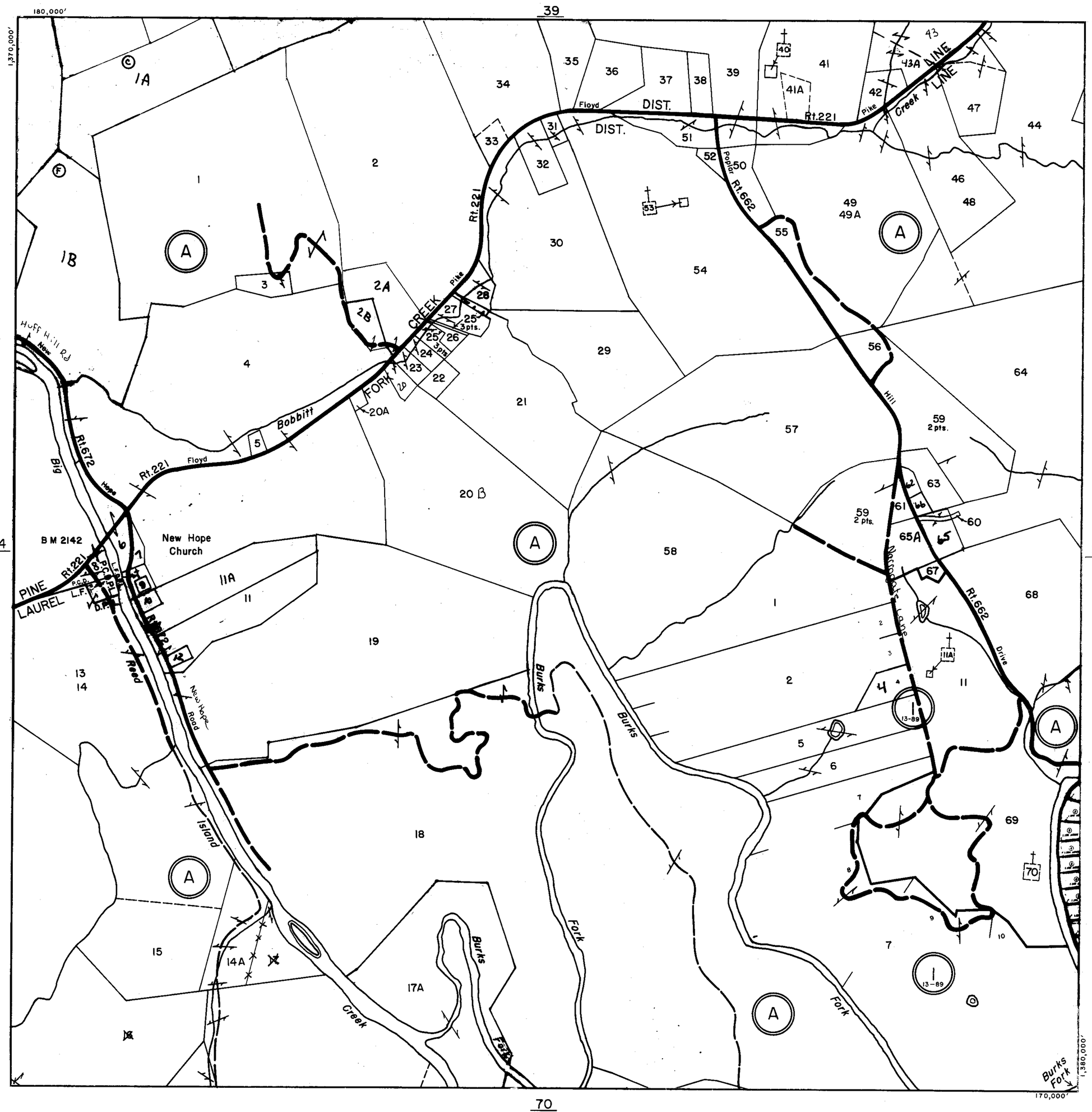

#'s Not Used
45
17
16

SCALE IN FEET

500 0 500 1000 1500 2000
200 0 200 400 600 800

LAUREL FORK DISTRICT
PINE CREEK

SECTION 55
INSERT

REVISED: 1-1-98

PREPARED BY VIRGINIA STATE DEPARTMENT OF TAXATION, DIVISION OF REAL ESTATE APPRAISAL AND MAPPING

K&E 19 1153 6-77 MC 6413*

CARROLL COUNTY

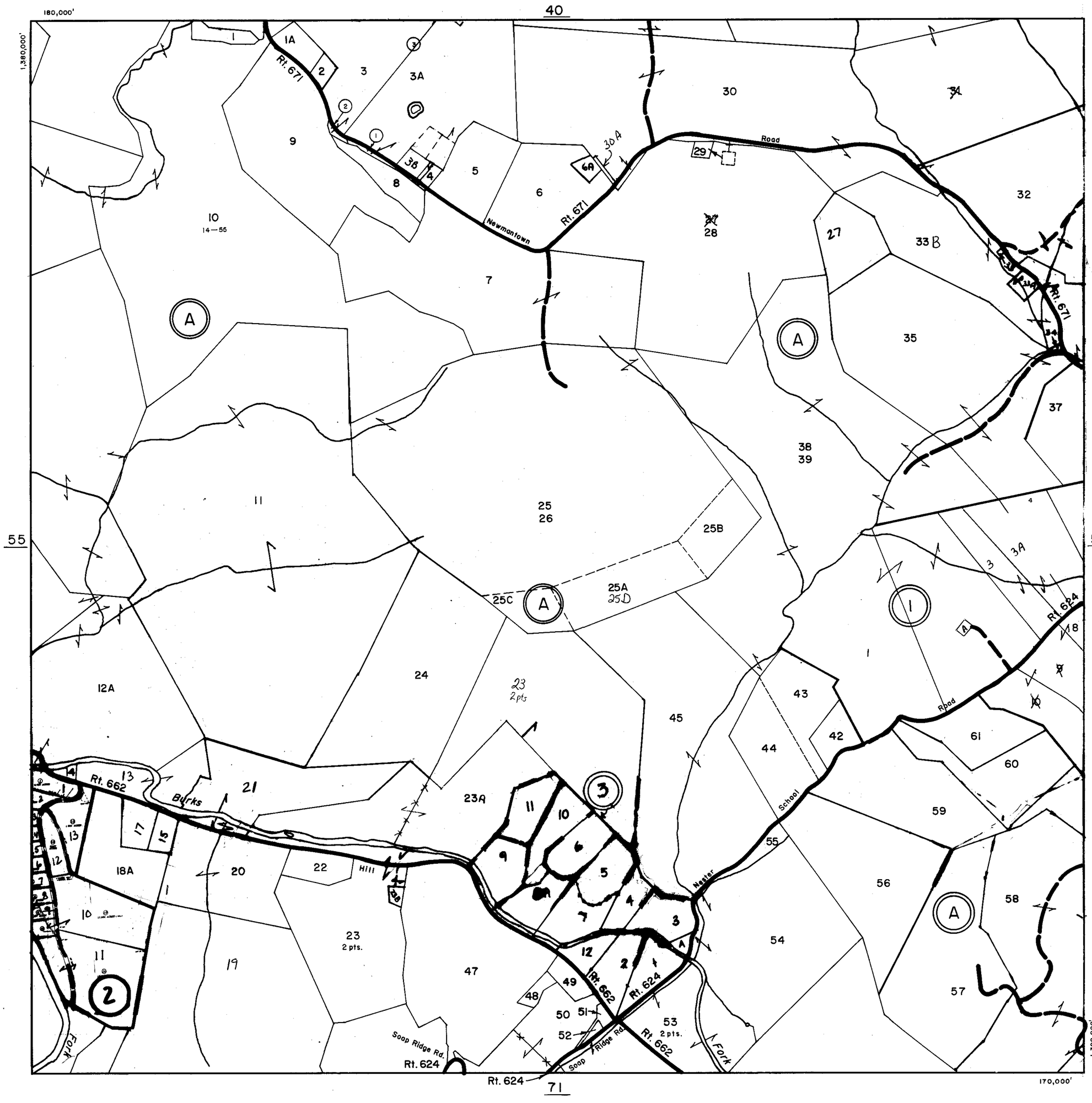

SCALE IN FEET

500 0 500 1000 1500 2000

200 0 200 400 600 800

LAUREL FORK DISTRICT

SECTION INSERT 56

REVISED: 1-1-98

PREPARED BY VIRGINIA STATE DEPARTMENT OF TAXATION, DIVISION OF REAL ESTATE APPRAISAL AND MAPPING

K&E 19 1153 6-77 MC 6413

CARROLL COUNTY

81
31
32

SCALE IN FEET

500 0 500 1000 1500 2000

200 0 200 400 600 800

LAUREL FORK DISTRICT

SECTION 57

INSERT

REVISED: 1-1-98

PREPARED BY VIRGINIA STATE DEPARTMENT OF TAXATION, DIVISION OF REAL ESTATE APPRAISAL AND MAPPING

K&E 19 1183 6-77 MC 6413#

CARROLL COUNTY

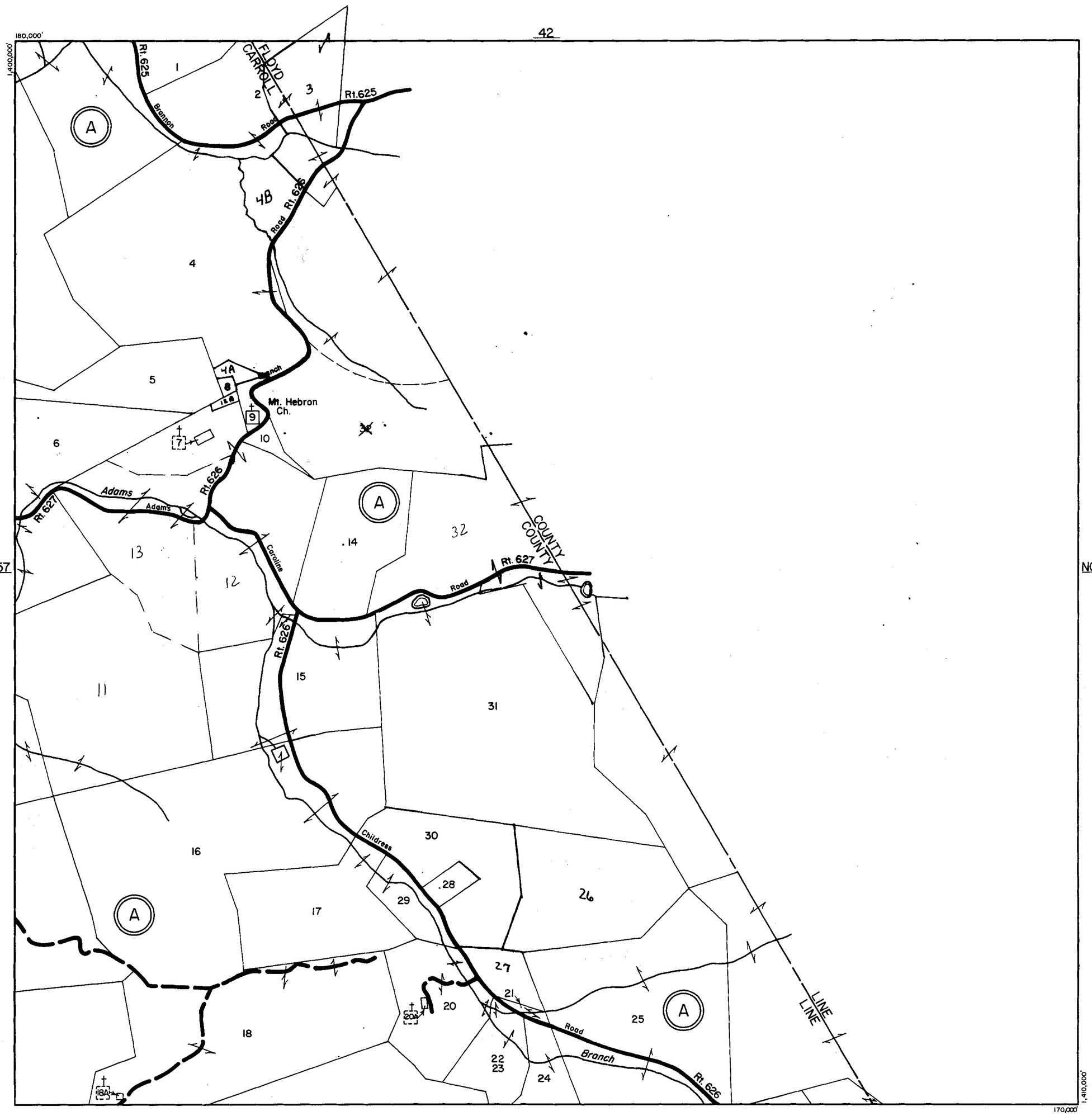

#'s Not Used
19

NONE

SCALE IN FEET

500 0 500 1000 1500 2000

200 0 200 400 600 800

LAUREL FORK DISTRICT

SECTION 58
INSERT

REVISED: 1-1-98

PREPARED BY VIRGINIA STATE DEPARTMENT OF TAXATION, DIVISION OF REAL ESTATE APPRAISAL AND MAPPING

K&E 19 1153 6-77 MC 6413a

CARROLL COUNTY

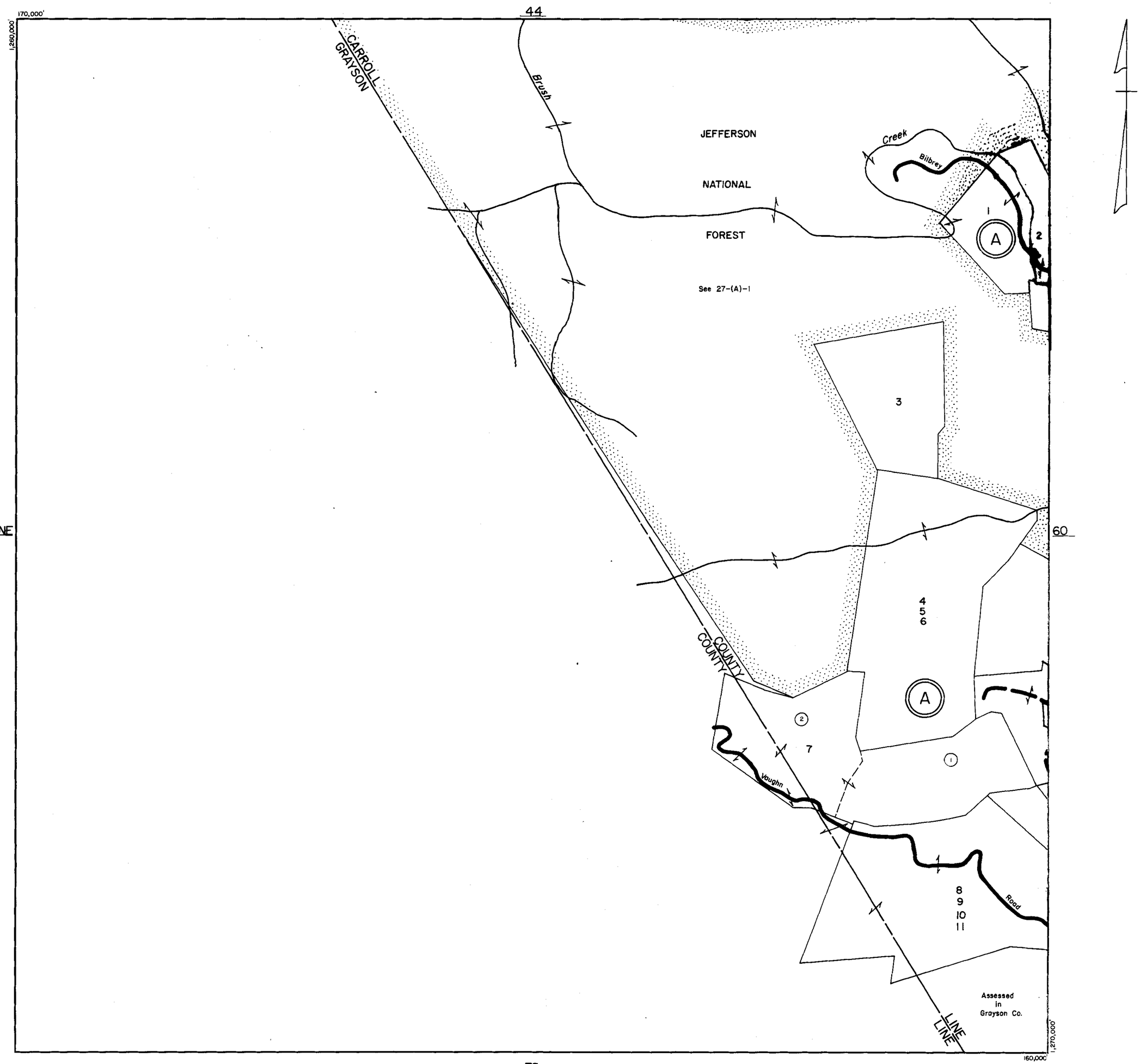

SCALE IN FEET

500 0 500 1000 1500 2000

200 0 200 400 600 800

SULPHUR SPRINGS DISTRICT

SECTION 59
INSERT

REVISED: 1-1-98

PREPARED BY VIRGINIA STATE DEPARTMENT OF TAXATION, DIVISION OF REAL ESTATE APPRAISAL AND MAPPING

K&E 19 1153 6-77 MC 6413

CARROLL COUNTY

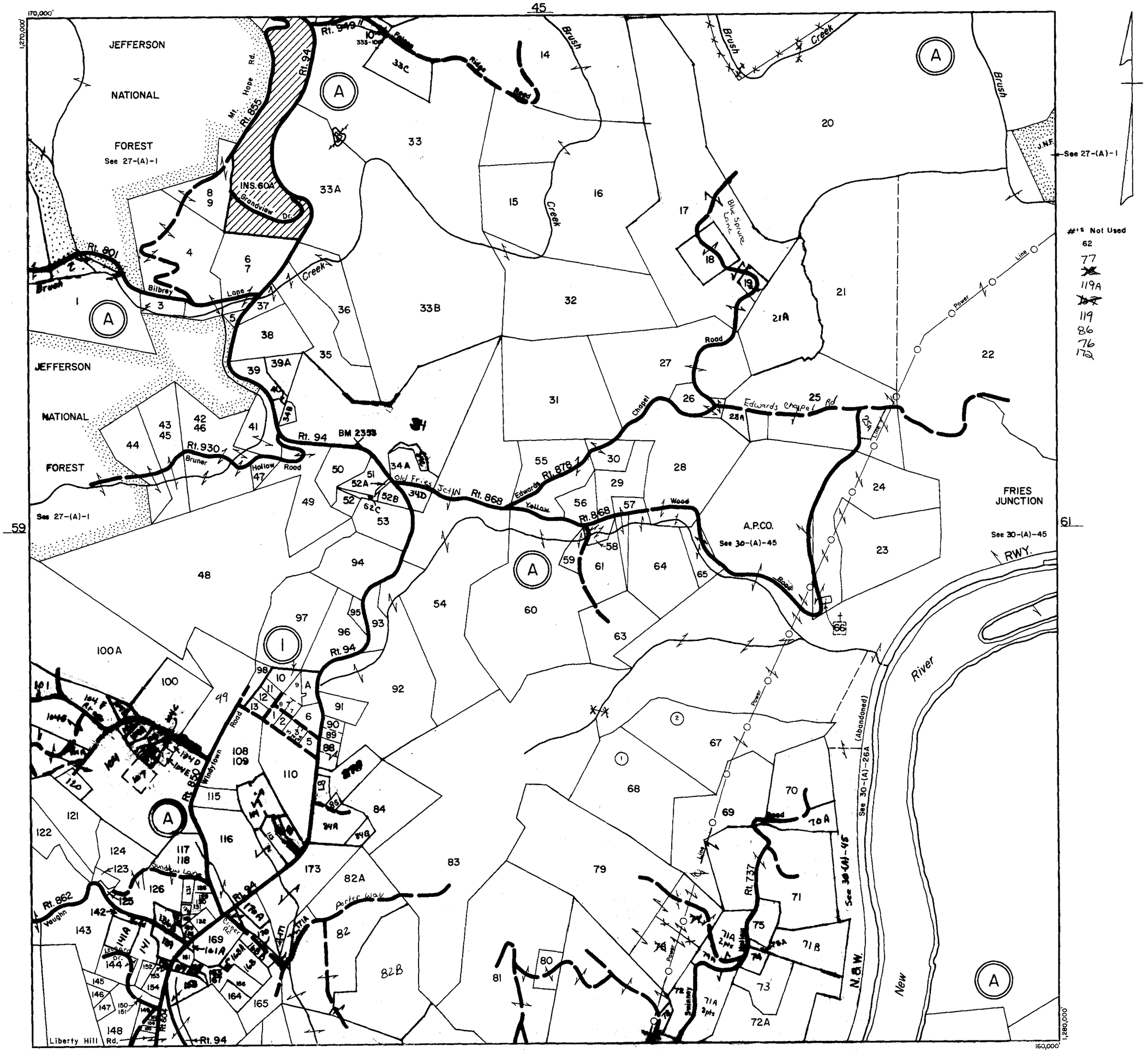

SCALE IN FEET

500 0 500 1000 1500 2000

200 0 200 400 600 800

SULPHUR SPRINGS DISTRICT

SECTION 60
INSERT

REVISED: 1-1-98

PREPARED BY VIRGINIA STATE DEPARTMENT OF TAXATION, DIVISION OF REAL ESTATE APPRAISAL AND MAPPING

K&E 19 1153 6-77 MC 6413*

CARROLL COUNTY

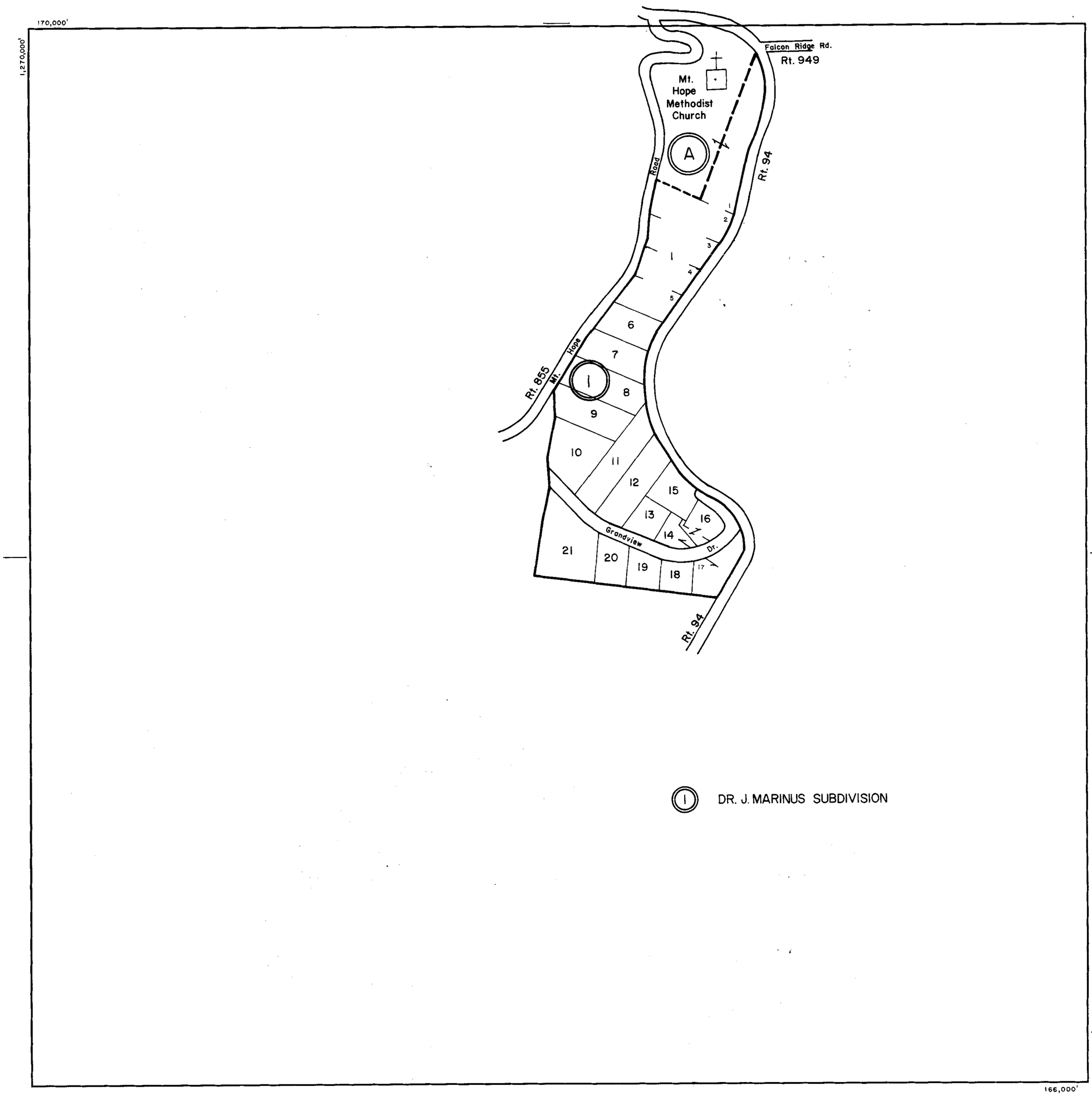

(1) DR. J. MARINUS SUBDIVISION

SCALE IN FEET

500 0 500 1000 1500 2000

200 0 200 400 600 800

SULPHUR SPRINGS DISTRICT

SECTION INSERT 60A

REVISED: 1-1-98

PREPARED BY VIRGINIA STATE DEPARTMENT OF TAXATION, DIVISION OF REAL ESTATE APPRAISAL AND MAPPING

K&E 19 1153 6-77 MC 6413*

CARROLL COUNTY

#'s Not Used
61
67
68
83

SCALE IN FEET
500 0 500 1000 1500 2000
200 0 200 400 600 800

SULPHUR SPRINGS DISTRICT

SECTION 61
INSERT

REVISED: 1-1-98

PREPARED BY VIRGINIA STATE DEPARTMENT OF TAXATION, DIVISION OF REAL ESTATE APPRAISAL AND MAPPING

K&E 19 1153 6-77 MC 6413

CARROLL COUNTY

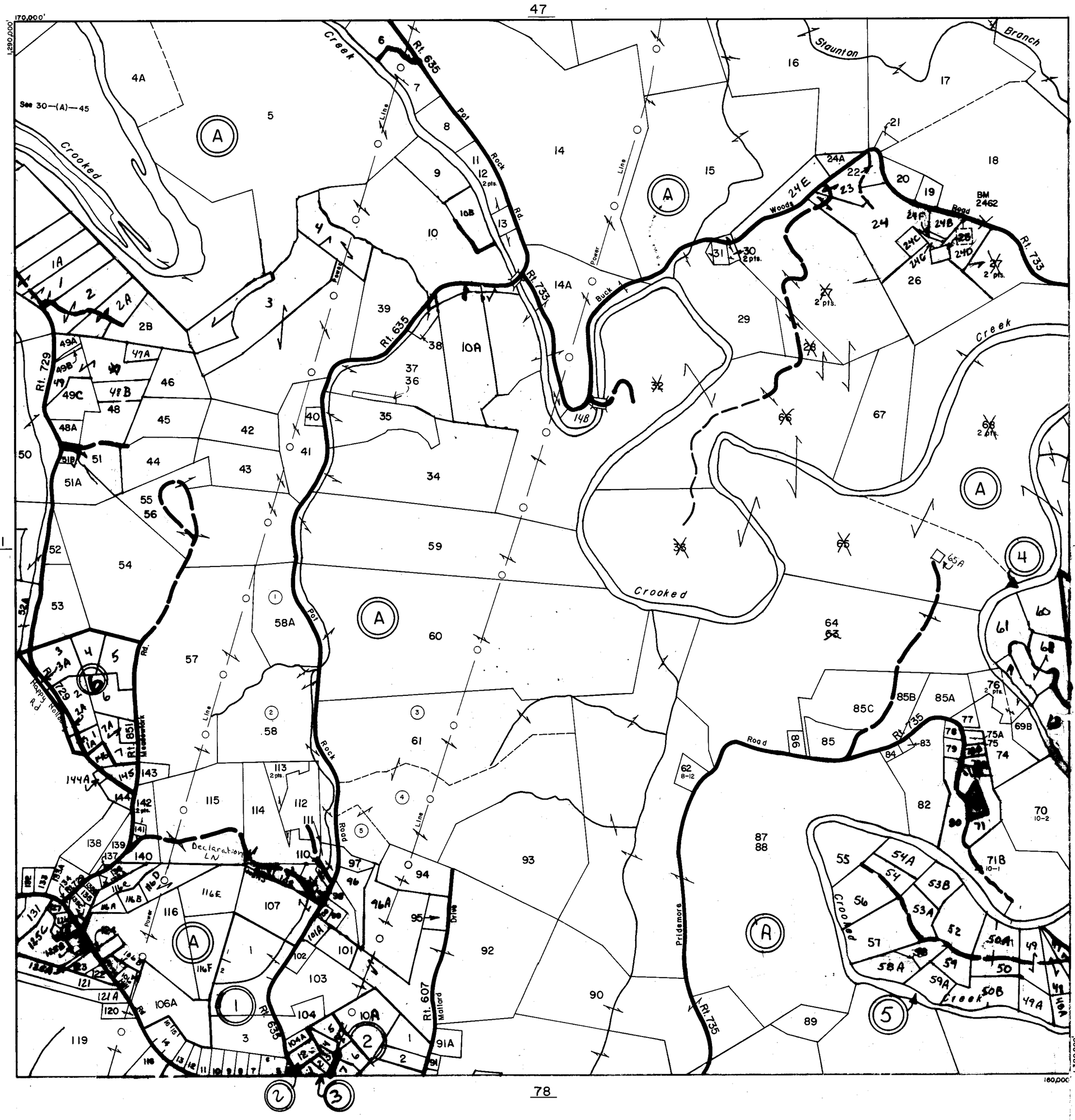

63
47

SCALE IN FEET

500 0 500 1000 1500 2000
200 0 200 400 600 800

SULPHUR SPRINGS DISTRICT

SECTION 62
INSERT

REVISED: 1-1-98

PREPARED BY VIRGINIA STATE DEPARTMENT OF TAXATION, DIVISION OF REAL ESTATE APPRAISAL AND MAPPING

K&E 19 1153 8-77 MC 5413A

CARROLL COUNTY

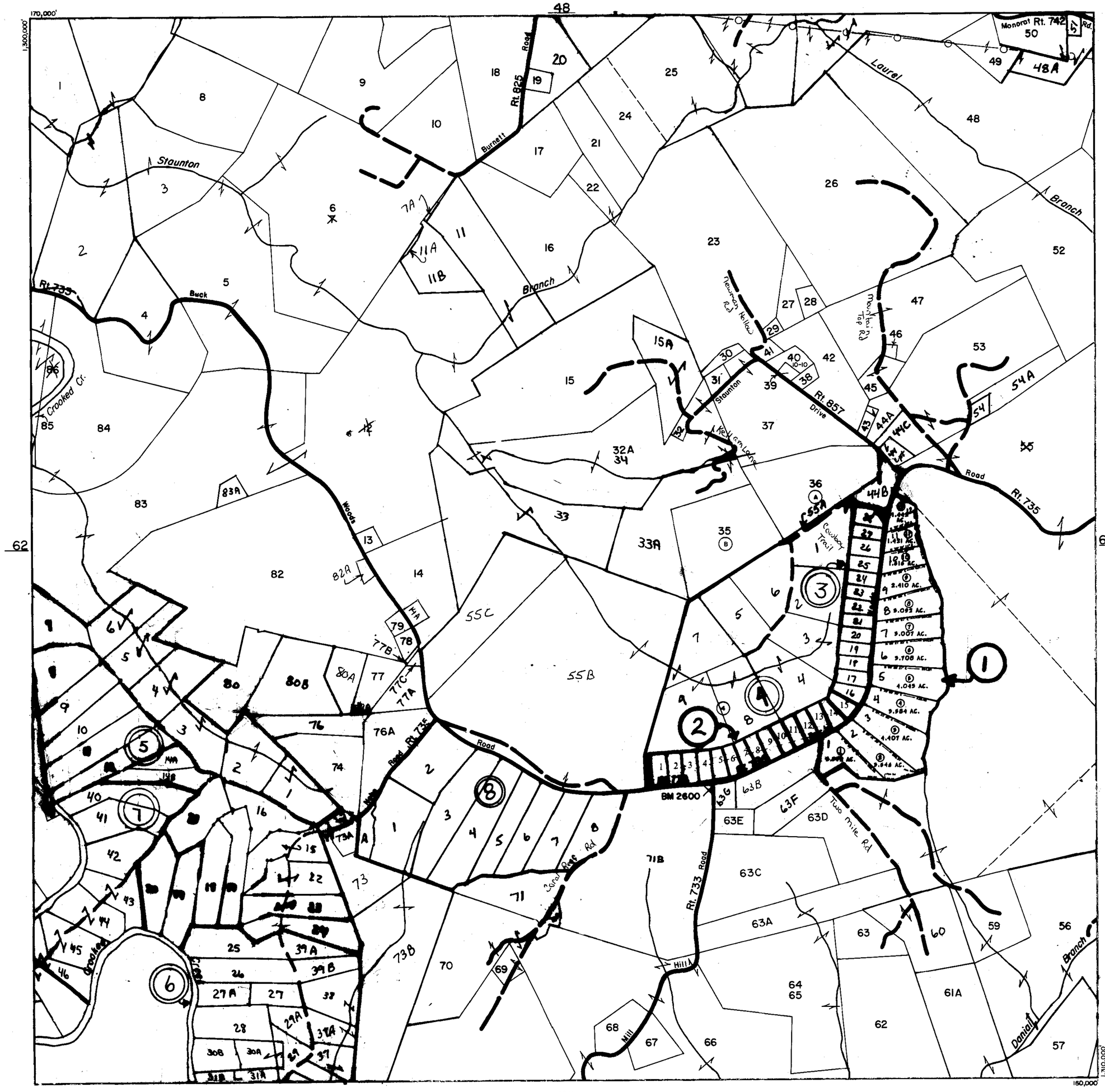

61
7
55

SCALE IN FEET
500 0 500 1000 1500 2000
200 0 200 400 600 800

SULPHUR SPRINGS DISTRICT

SECTION 63
INSERT

REVISED: 1-1-98

PREPARED BY VIRGINIA STATE DEPARTMENT OF TAXATION, DIVISION OF REAL ESTATE APPRAISAL AND MAPPING

K&E 19 1153 6-77 MC 6413•

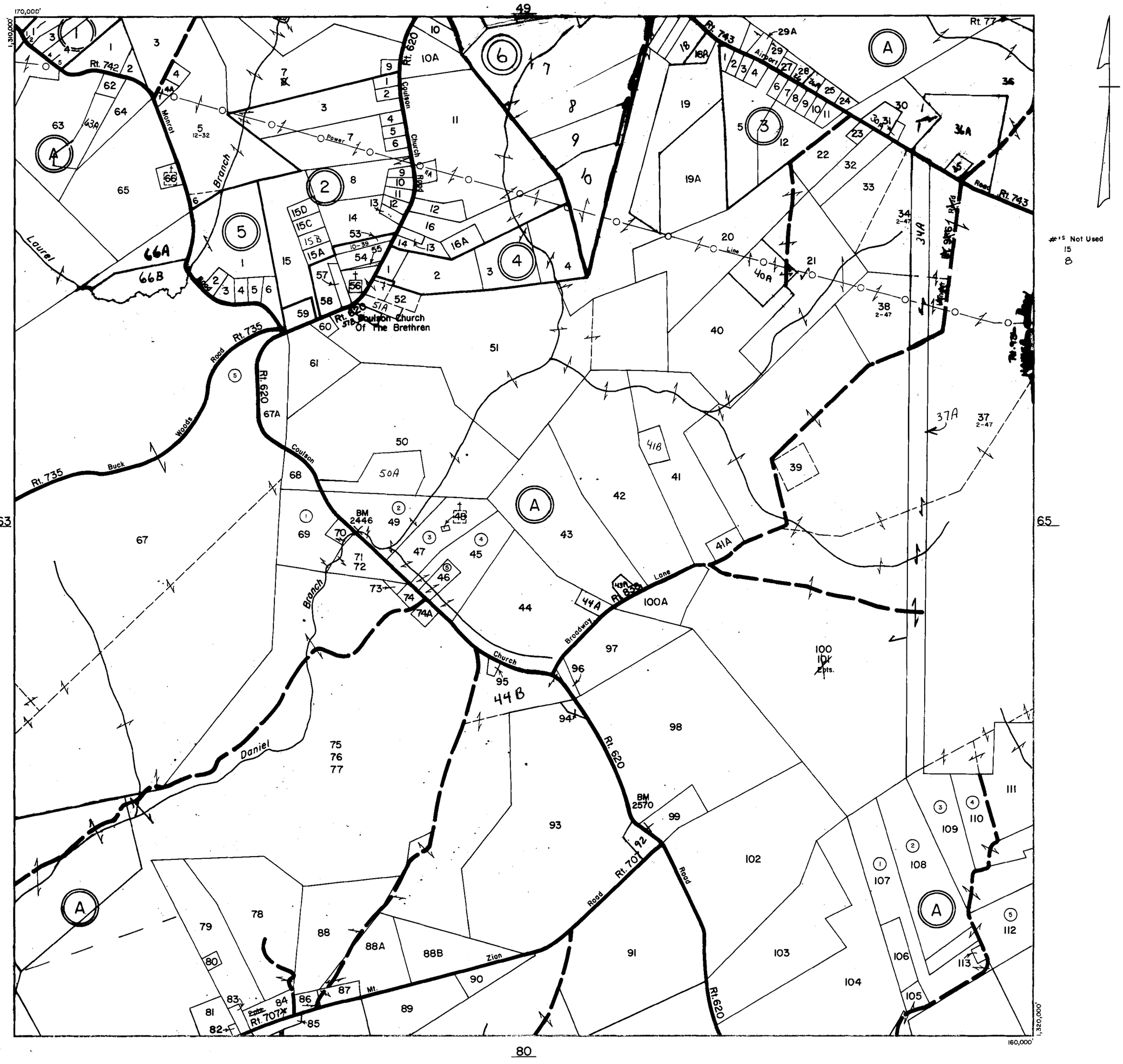

SCALE IN FEET

500 0 500 1000 1500 2000

200 0 200 400 600 800

SULPHUR SPRINGS DISTRICT

SECTION 64 INSERT

REVISED: 1-1-98

28-31

PREPARED BY VIRGINIA STATE DEPARTMENT OF TAXATION, DIVISION OF REAL ESTATE APPRAISAL AND MAPPING

K&E 19 1153 6-77 MC 6413e

CARROLL COUNTY

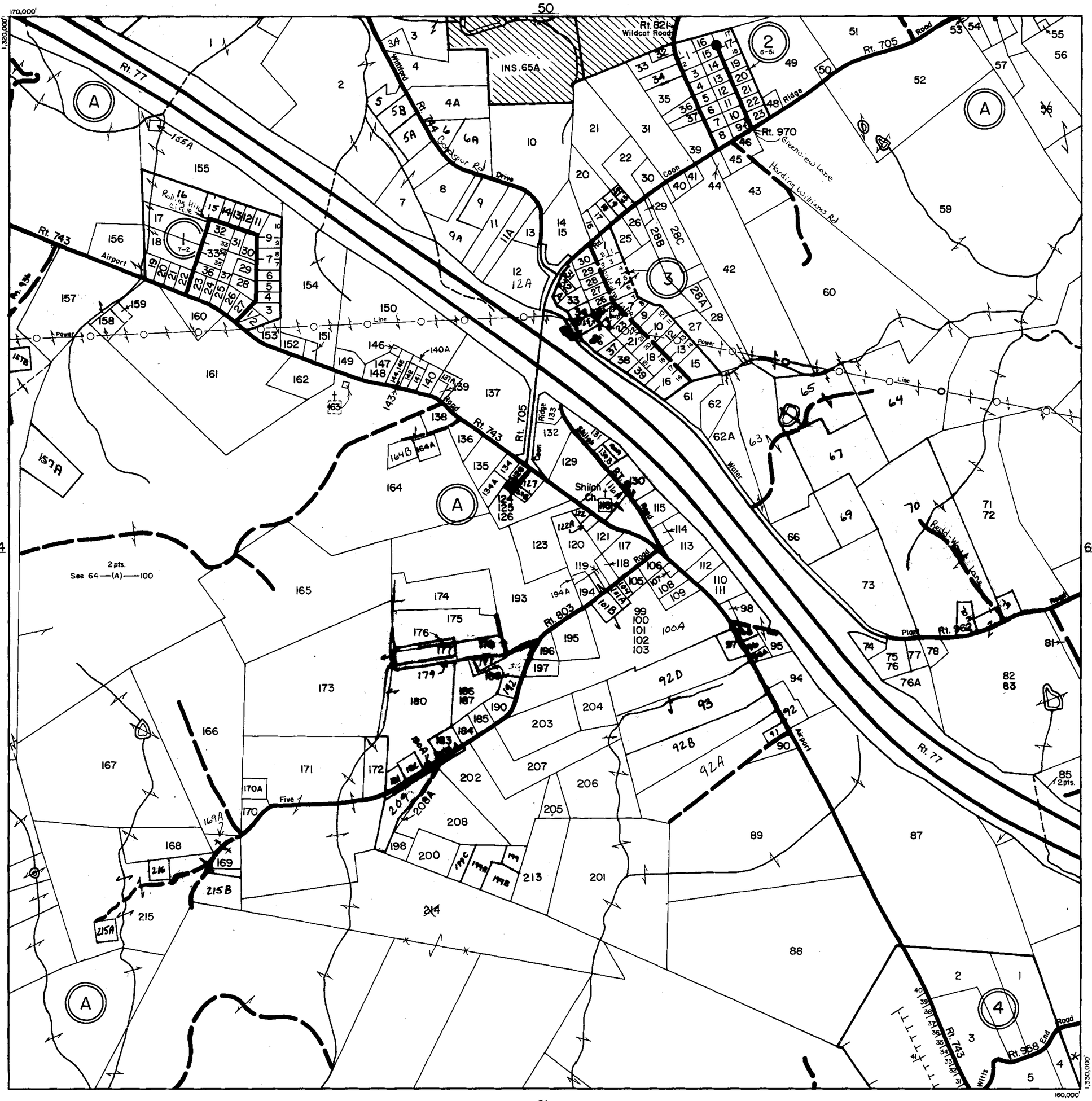

SCALE IN FEET

500 0 500 1000 1500 2000
200 0 200 400 600 800

SULPHUR SPRINGS DISTRICT

SECTION 65
INSERT

REVISED: 1-1-98

PREPARED BY VIRGINIA STATE DEPARTMENT OF TAXATION, DIVISION OF REAL ESTATE APPRAISAL AND MAPPING

K&E 19 1155 6-77 MC 6413

CARROLL COUNTY

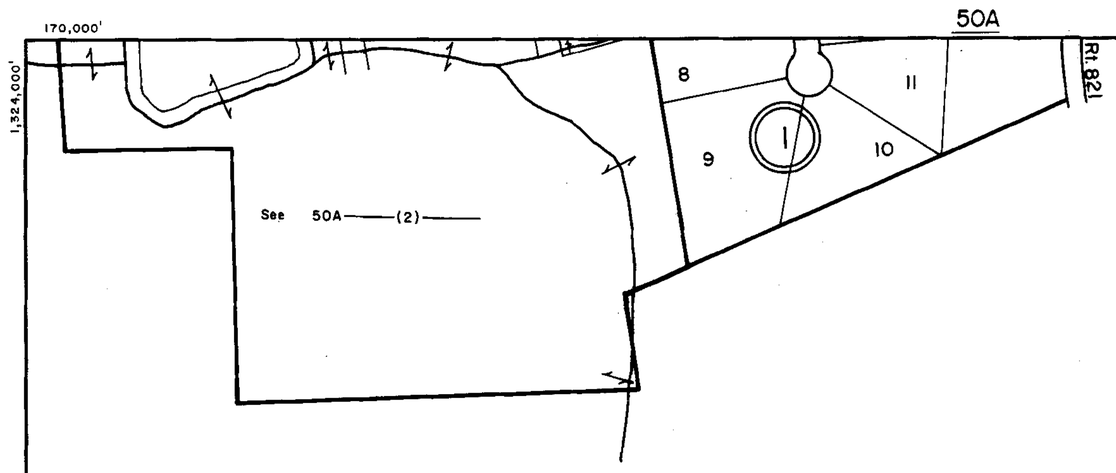

1 EDWARDS SUBDIVISION

1,328,000'

166,000'

SCALE IN FEET

500 0 500 1000 1500 2000

200 0 200 400 600 800

SULPHUR SPRINGS DISTRICT

SECTION INSERT 65A

REVISED: 1-1-98

PREPARED BY VIRGINIA STATE DEPARTMENT OF TAXATION, DIVISION OF REAL ESTATE APPRAISAL AND MAPPING

K&E 19 1183 6-77 MC 8413*

CARROLL COUNTY

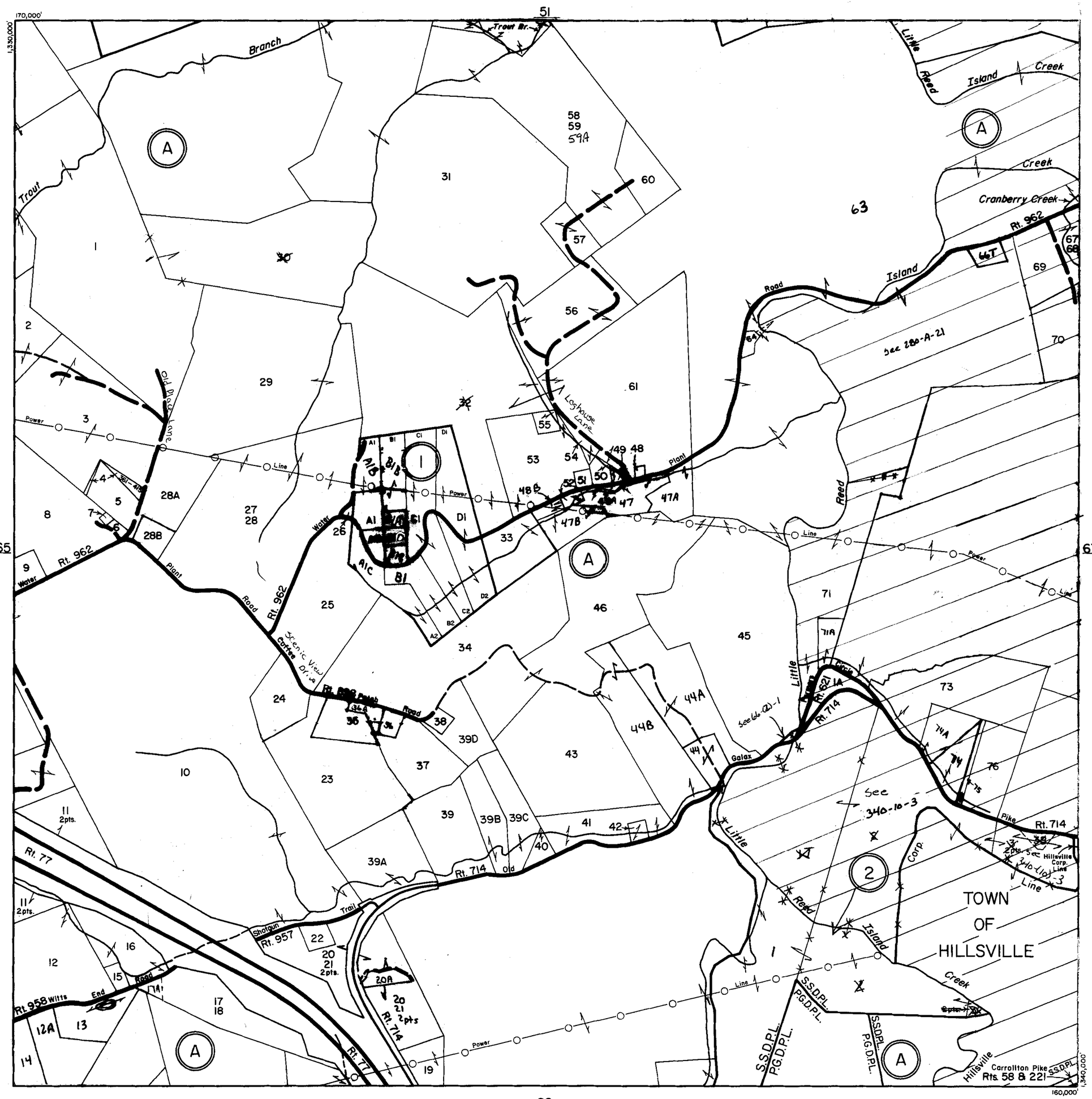

SCALE IN FEET

500 0 500 1000 1500 2000

200 0 200 400 600 800

SULPHUR SPRINGS DISTRICT
HILLSVILLE TOWN

SECTION 66
INSERT

REVISED: 1/1/96, 1-1-98

PREPARED BY VIRGINIA STATE DEPARTMENT OF TAXATION, DIVISION OF REAL ESTATE APPRAISAL AND MAPPING

K&E 19 1183 6-77 MC 64134

CARROLL COUNTY

SCALE IN FEET

-500 0 500 1000 1500 2000

200 0 200 400 600 800

LAUREL FORK
PINE CREEK
PIPER GAP
SULPHUR SPRINGS
HILLSVILLE

DISTRICT
TOWN

SECTION 67
INSERT

REVISED: 1/1/96

PREPARED BY VIRGINIA STATE DEPARTMENT OF TAXATION, DIVISION OF REAL ESTATE APPRAISAL AND MAPPING

K&E 19 1153 5-77 MC 6413*

CARROLL COUNTY

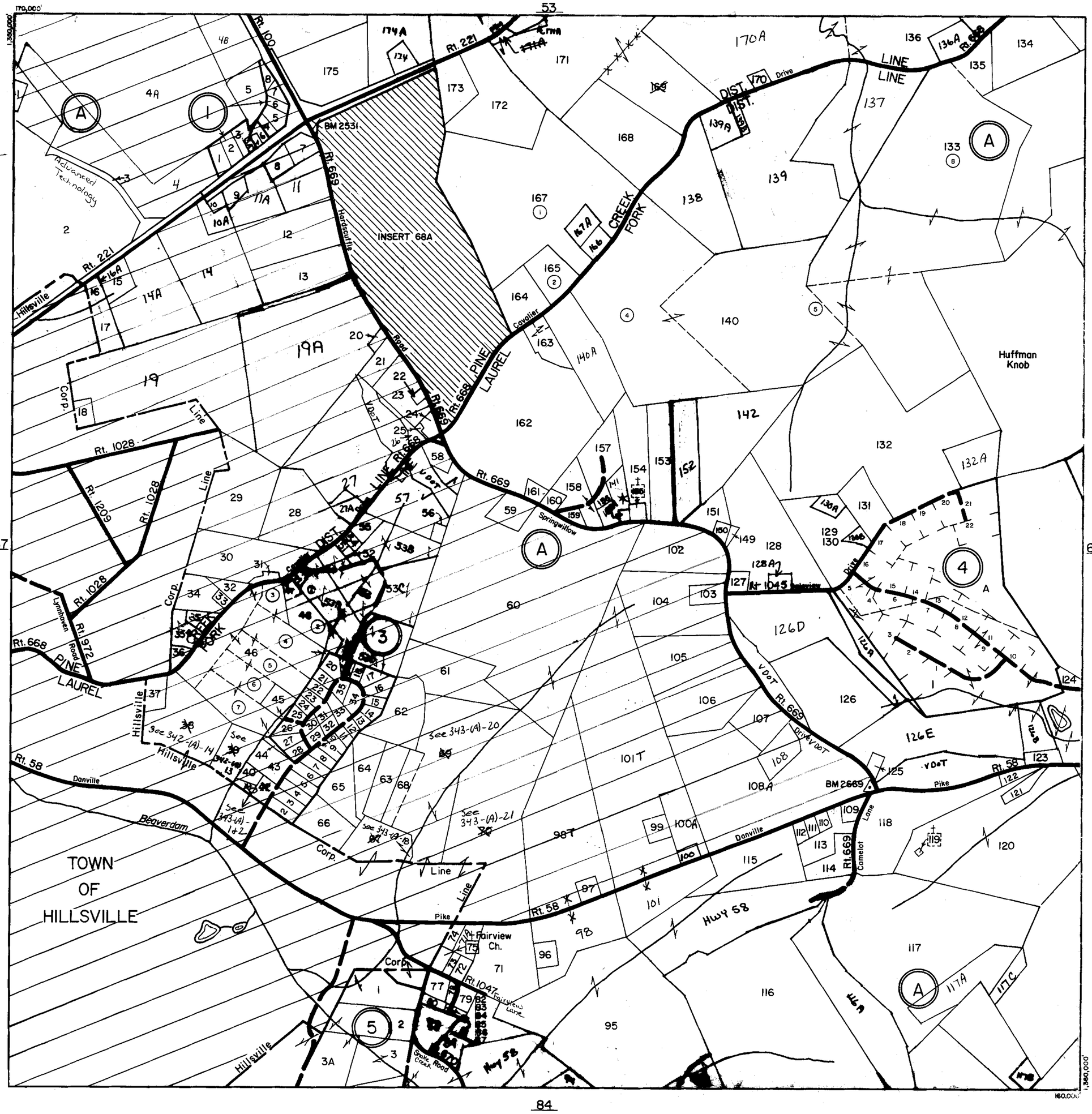

SCALE IN FEET

500 0 500 1000 1500 2000

200 0 200 400 600 800

PINE CREEK
HILLSVILLE

DISTRICT
TOWN

SECTION 68
INSERT

REVISED: 1/1/96, 1-1-98

PREPARED BY VIRGINIA STATE DEPARTMENT OF TAXATION, DIVISION OF REAL ESTATE APPRAISAL AND MAPPING

K&E 19 1153 6-77 MC 6413•

CARROLL COUNTY

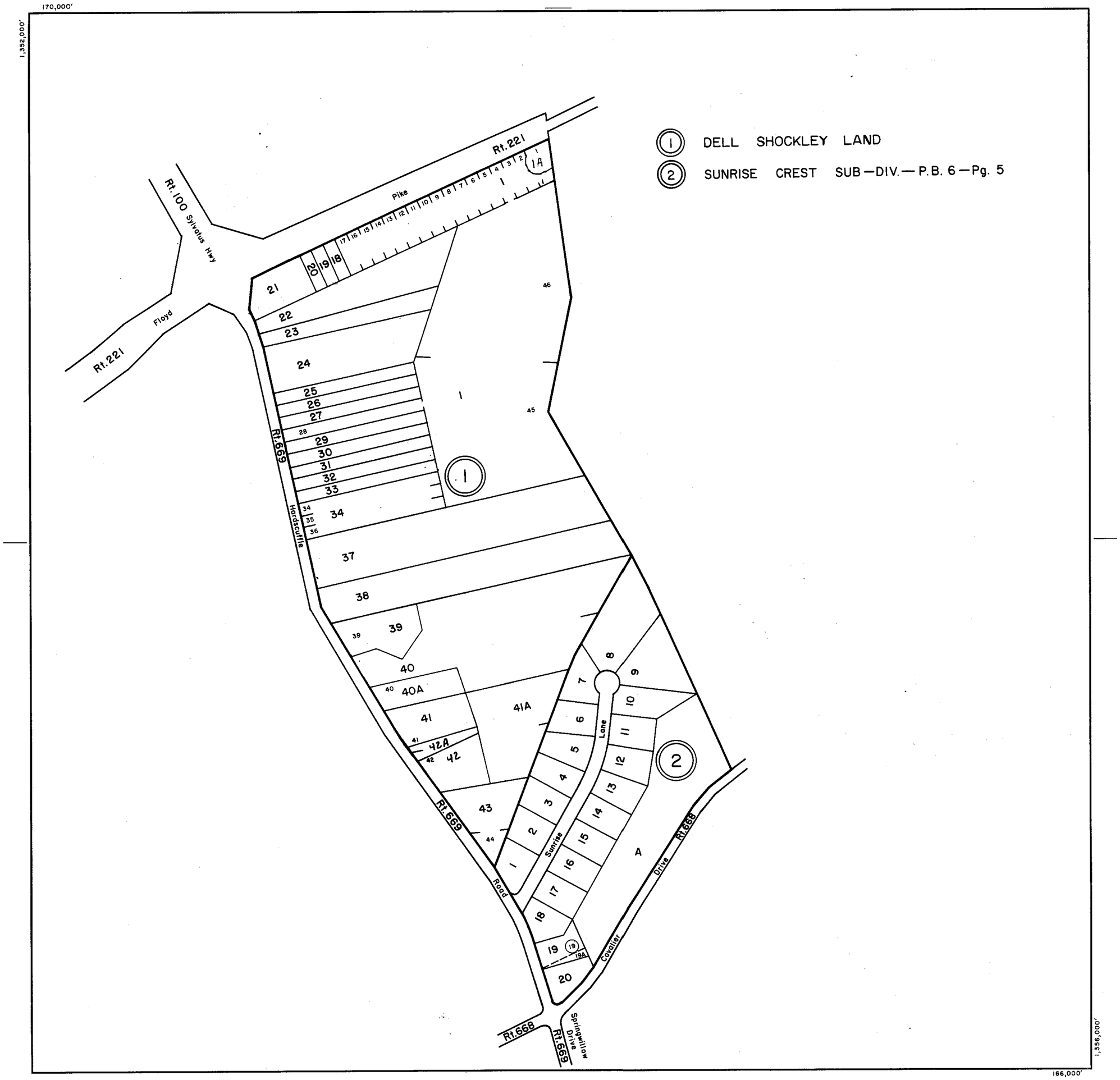

(1) DELL SHOCKLEY LAND

(2) SUNRISE CREST SUB—DIV.— P.B. 6—Pg. 5

SCALE IN FEET

500 0 500 1000 1500 2000

200 0 200 400 600 800

PINE CREEK DISTRICT

SECTION INSERT 68A

REVISED: 1-1-98

PREPARED BY VIRGINIA STATE DEPARTMENT OF TAXATION, DIVISION OF REAL ESTATE APPRAISAL AND MAPPING

K&E 19 1153 6-77 MC 6413

CARROLL COUNTY

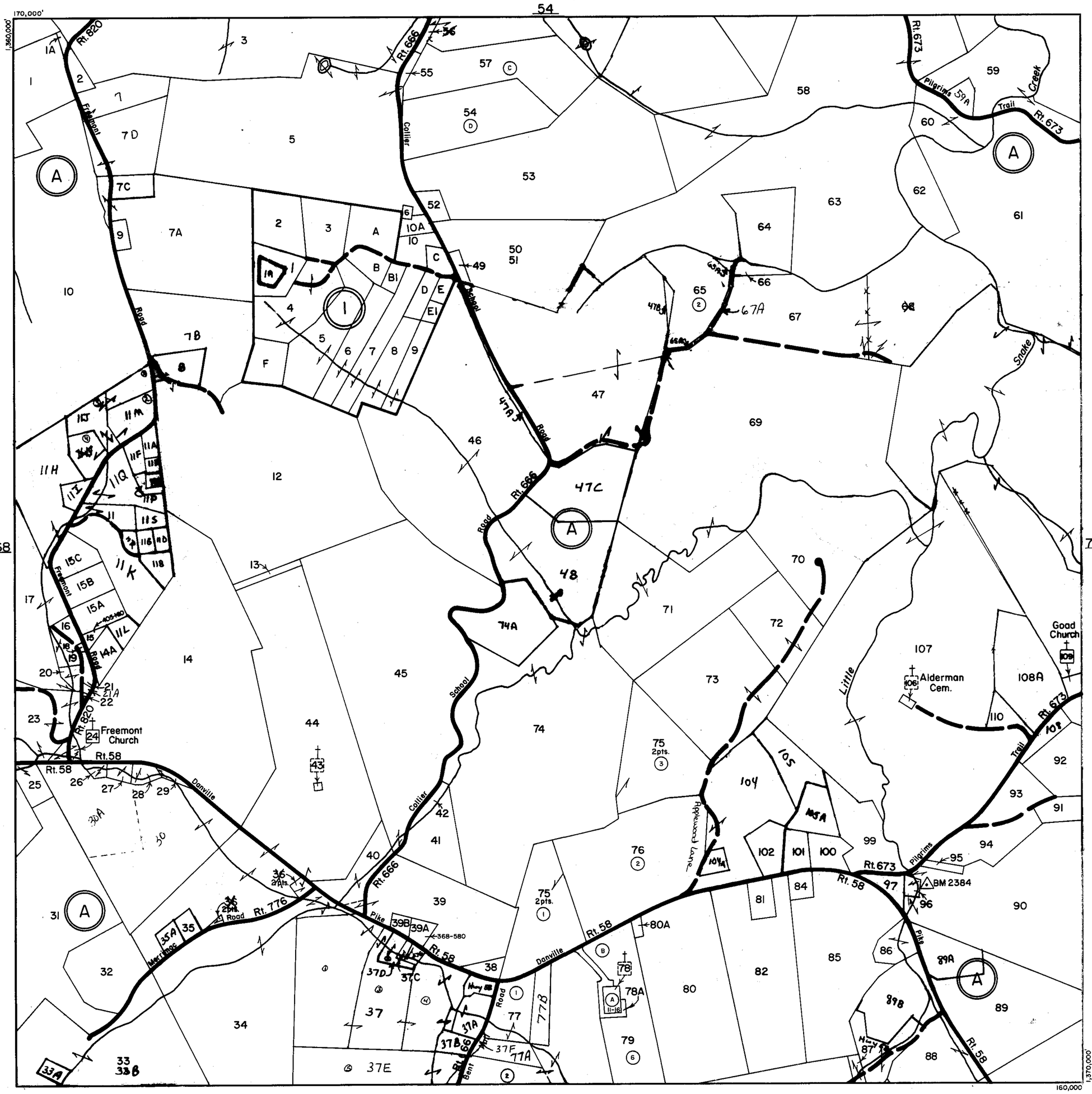

SCALE IN FEET

500 0 500 1000 1500 2000

200 0 200 400 600 800

LAUREL FORK DISTRICT

SECTION 69

INSERT

REVISED: 1-1-98

PREPARED BY VIRGINIA STATE DEPARTMENT OF TAXATION, DIVISION OF REAL ESTATE APPRAISAL AND MAPPING

K&E 19 1153 6-77 MC 6413

CARROLL COUNTY

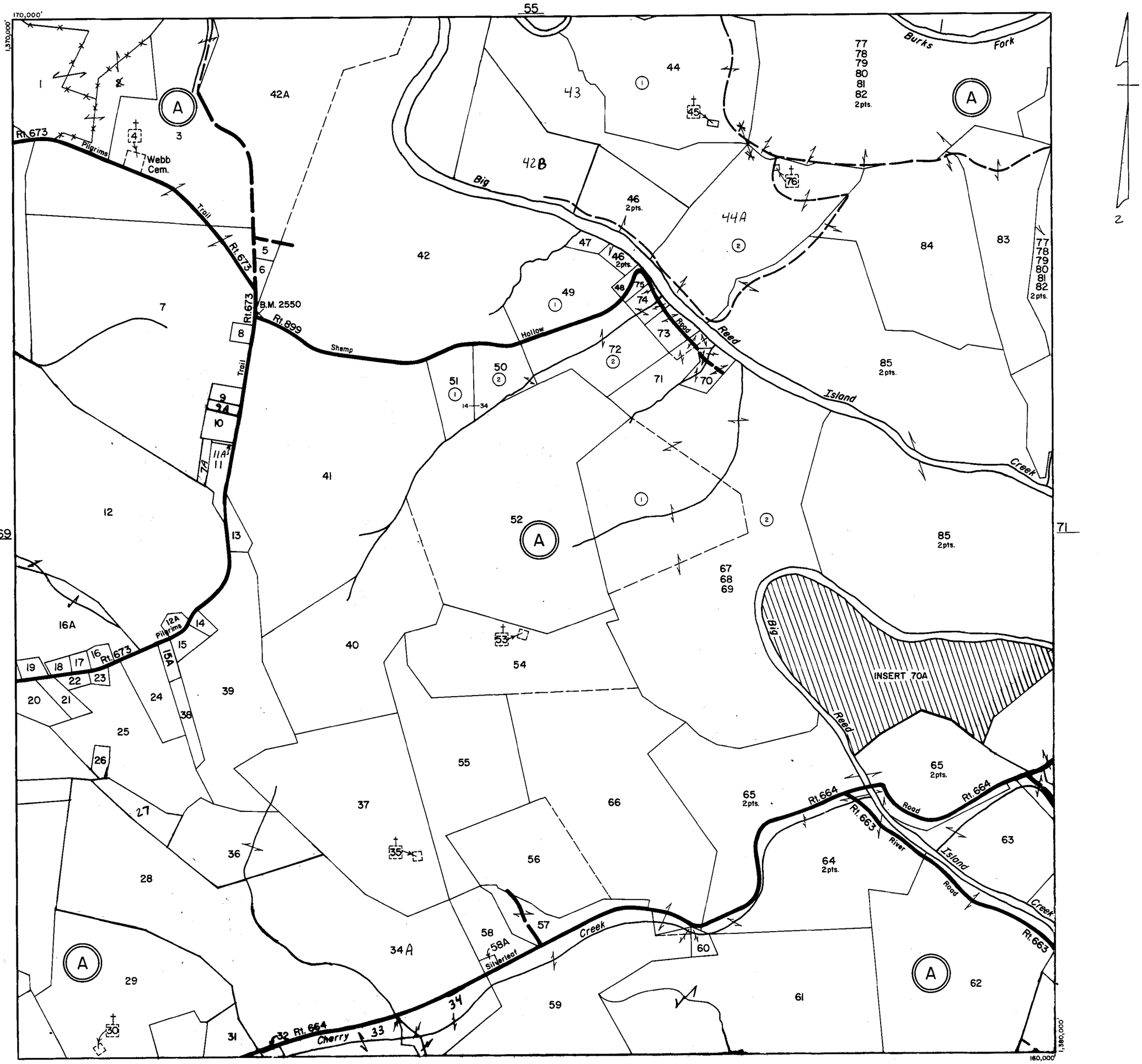

SCALE IN FEET

500 0 500 1000 1500 2000
200 0 200 400 600 800

LAUREL FORK DISTRICT

SECTION 70
INSERT

REVISED: 1-1-98

PREPARED BY VIRGINIA STATE DEPARTMENT OF TAXATION, DIVISION OF REAL ESTATE APPRAISAL AND MAPPING

K&E 19 1153 6-77 MC 6413

CARROLL COUNTY

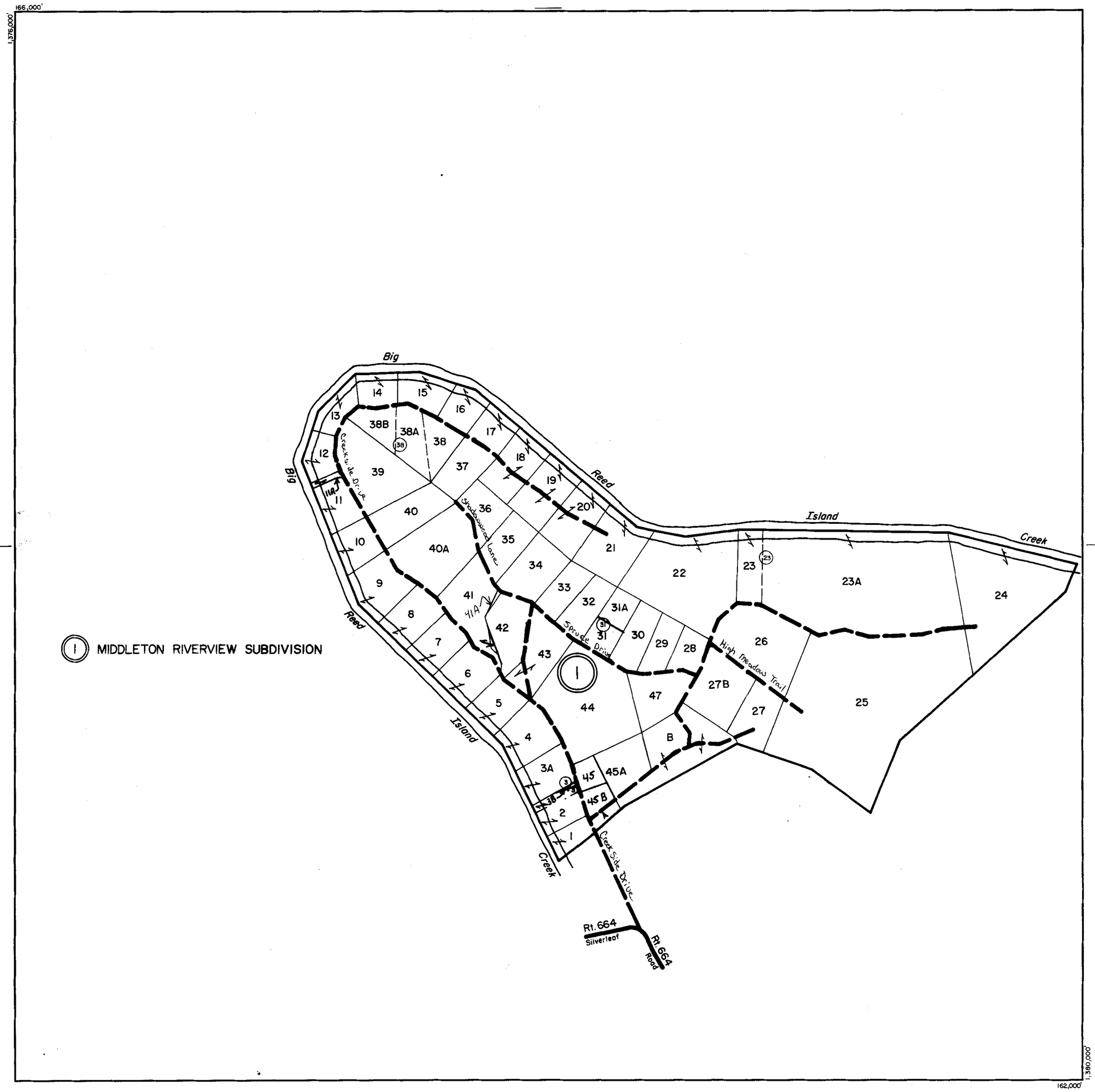

SCALE IN FEET

500 0 500 1000 1500 2000

200 0 200 400 600 800

LAUREL FORK DISTRICT

SECTION INSERT 70A

REVISED: 1-1-98

PREPARED BY VIRGINIA STATE DEPARTMENT OF TAXATION, DIVISION OF REAL ESTATE APPRAISAL AND MAPPING

K&E 19 1153 6-77 MC 6419*

CARROLL COUNTY

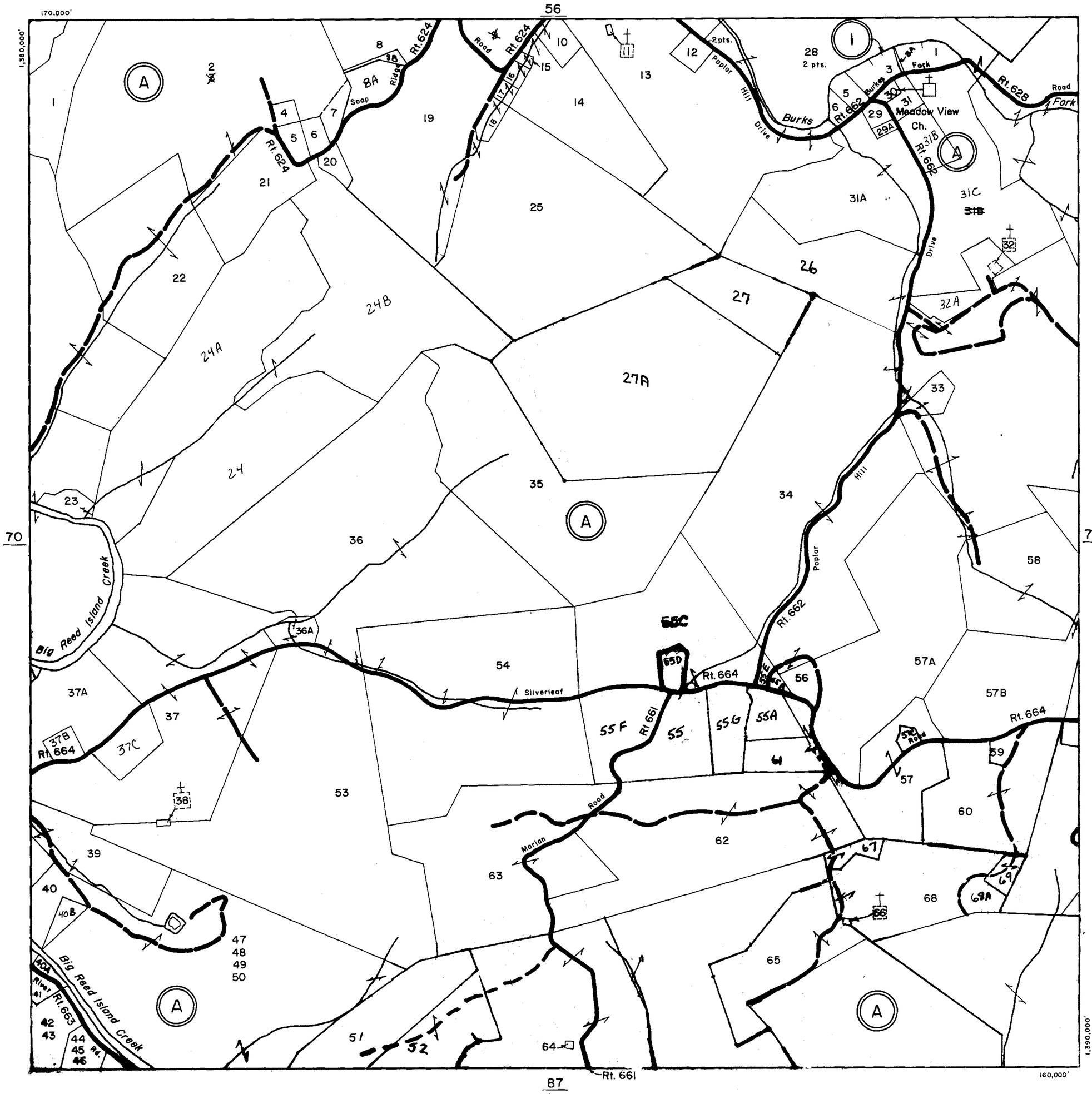

SCALE IN FEET

500 0 500 1000 1500 2000
200 0 200 400 600 800

LAUREL FORK DISTRICT

SECTION 71
INSERT

REVISED: 1-1-98

PREPARED BY VIRGINIA STATE DEPARTMENT OF TAXATION, DIVISION OF REAL ESTATE APPRAISAL AND MAPPING

K&E 19 1153 6-77 MC 6413*

CARROLL COUNTY

#'s Not Used
~~8~~
~~11~~
12
30
37
15
17
8
9
57
45
46

SCALE IN FEET
500 0 500 1000 1500 2000
200 0 200 400 600 800

LAUREL FORK DISTRICT

SECTION INSERT 72

REVISED: 1-1-98

PREPARED BY VIRGINIA STATE DEPARTMENT OF TAXATION, DIVISION OF REAL ESTATE APPRAISAL AND MAPPING

K&E 10 1153 6-77 MC 6413

CARROLL COUNTY

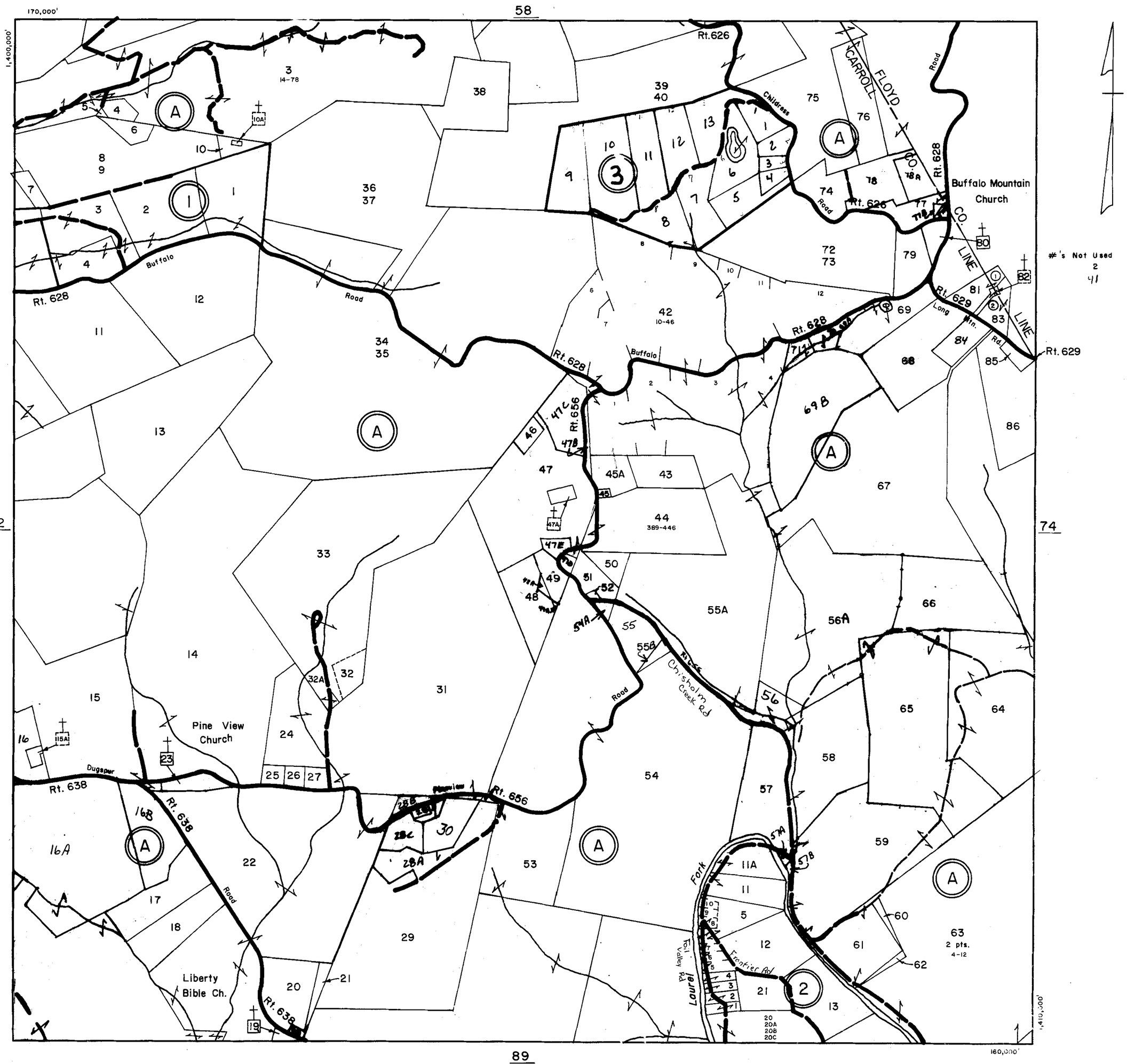

SCALE IN FEET

500 0 500 1000 1500 2000
200 0 200 400 600 800

LAUREL FORK DISTRICT

SECTION INSERT 73

REVISED: 1-1-98

PREPARED BY VIRGINIA STATE DEPARTMENT OF TAXATION, DIVISION OF REAL ESTATE APPRAISAL AND MAPPING

K&E 19 1153 6-77 MC 6413

CARROLL COUNTY

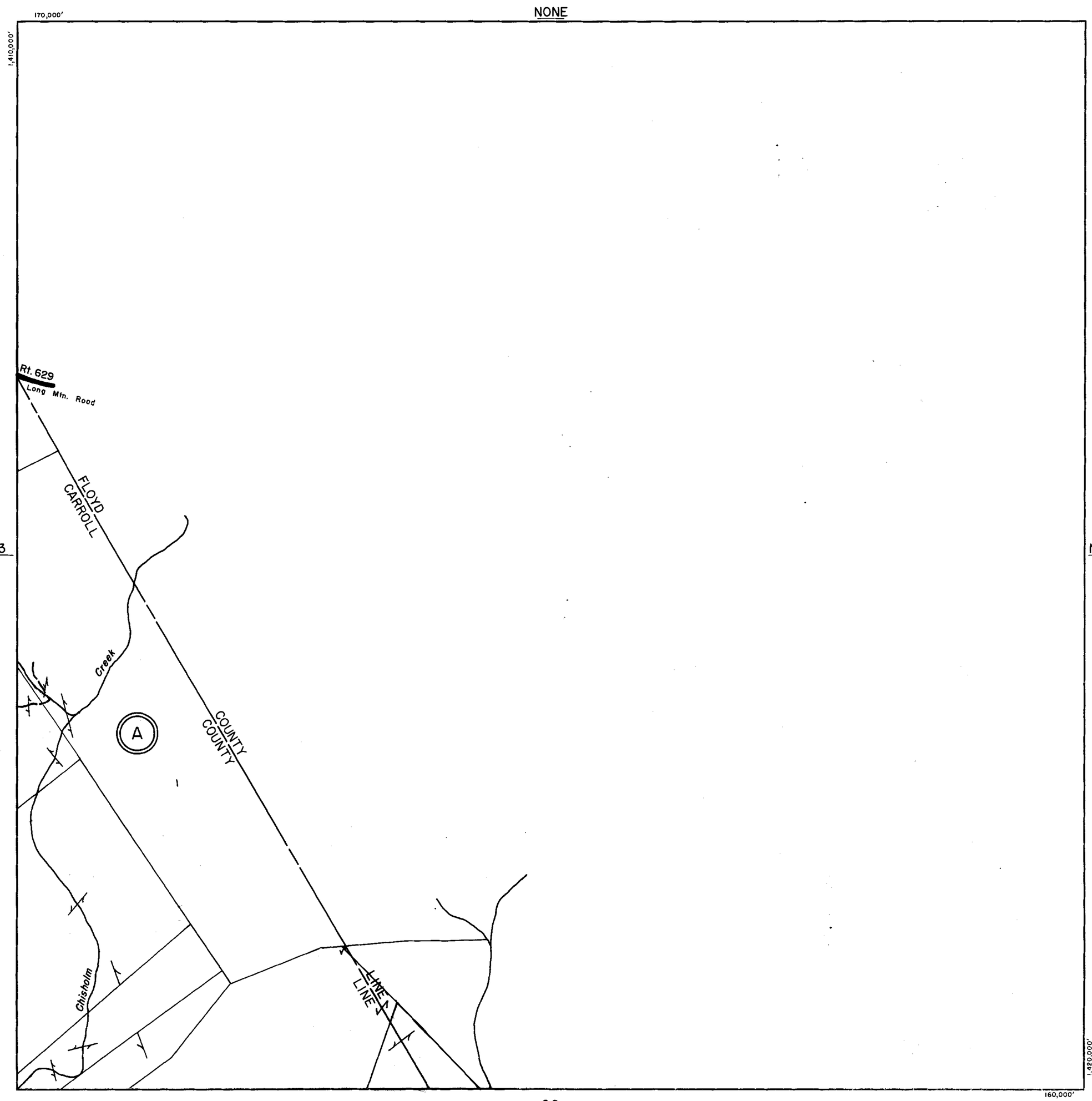

90

SCALE IN FEET

500 0 500 1000 1500 2000

200 0 200 400 600 800

LAUREL FORK DISTRICT

SECTION 74
INSERT

REVISED: 1-1-98

PREPARED BY VIRGINIA STATE DEPARTMENT OF TAXATION, DIVISION OF REAL ESTATE APPRAISAL AND MAPPING

K&E 19 1153 6-77 MC 6413

CARROLL COUNTY



SCALE IN FEET

500 0 500 1000 1500 2000
200 0 200 400 600 800

SULPHUR SPRINGS DISTRICT

SECTION 75
INSERT

REVISED: 1-1-98

PREPARED BY VIRGINIA STATE DEPARTMENT OF TAXATION, DIVISION OF REAL ESTATE APPRAISAL AND MAPPING

K&E 19 1153 6-77 MC 6413*

CARROLL COUNTY

SCALE IN FEET

500 0 500 1000 1500 2000

200 0 200 400 600 800

SULPHUR SPRINGS DISTRICT

SECTION INSERT 76

REVISED: 1-1-98

PREPARED BY VIRGINIA STATE DEPARTMENT OF TAXATION, DIVISION OF REAL ESTATE APPRAISAL AND MAPPING

K&E 19 1153 6-77 MC 6413e

CARROLL COUNTY

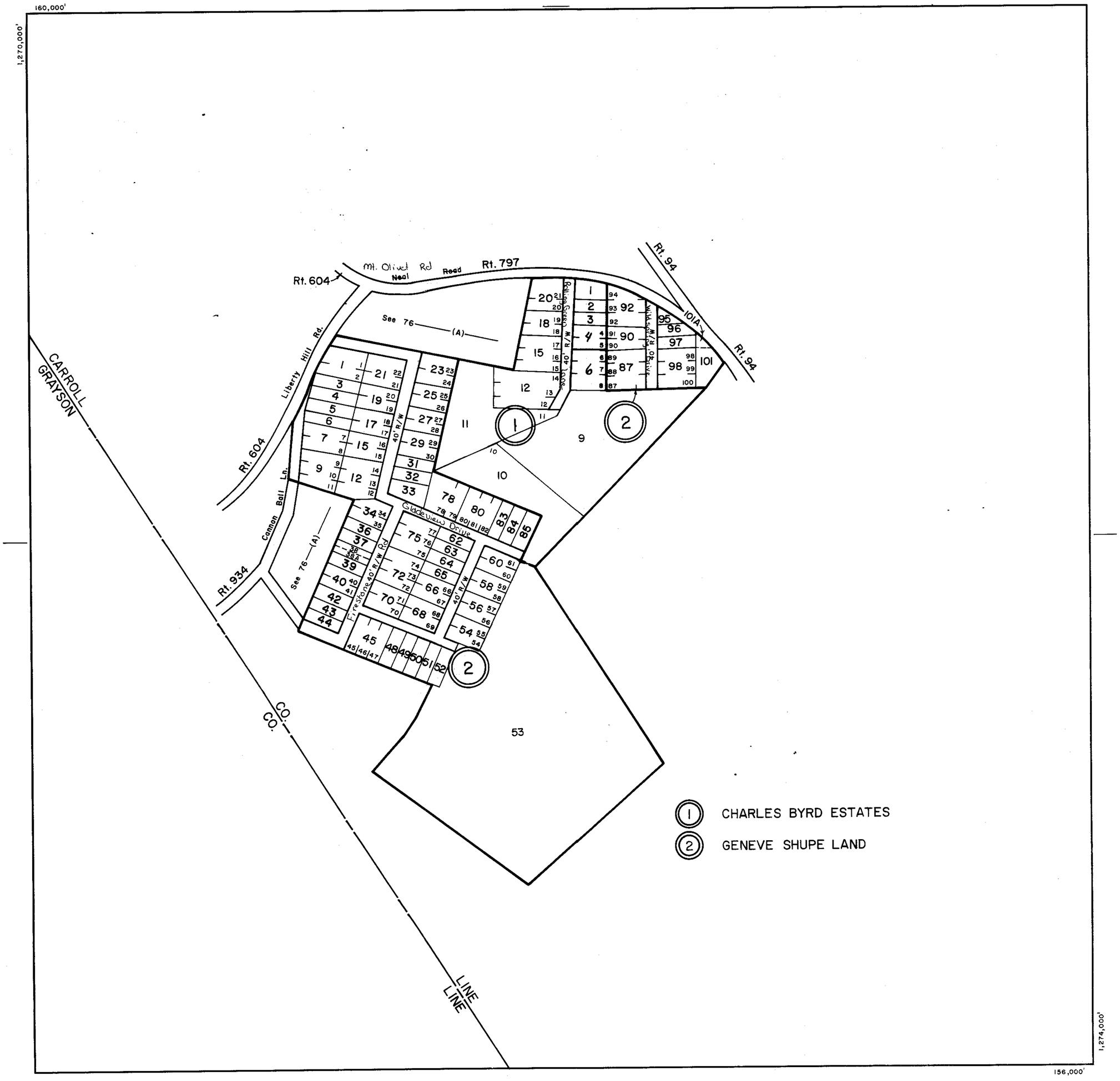

SCALE IN FEET

500 0 500 1000 1500 2000

200 0 200 400 600 800

SULPHUR SPRINGS DISTRICT

SECTION INSERT 76A

REVISED: 1-1-98

PREPARED BY VIRGINIA STATE DEPARTMENT OF TAXATION, DIVISION OF REAL ESTATE APPRAISAL AND MAPPING

CARROLL COUNTY

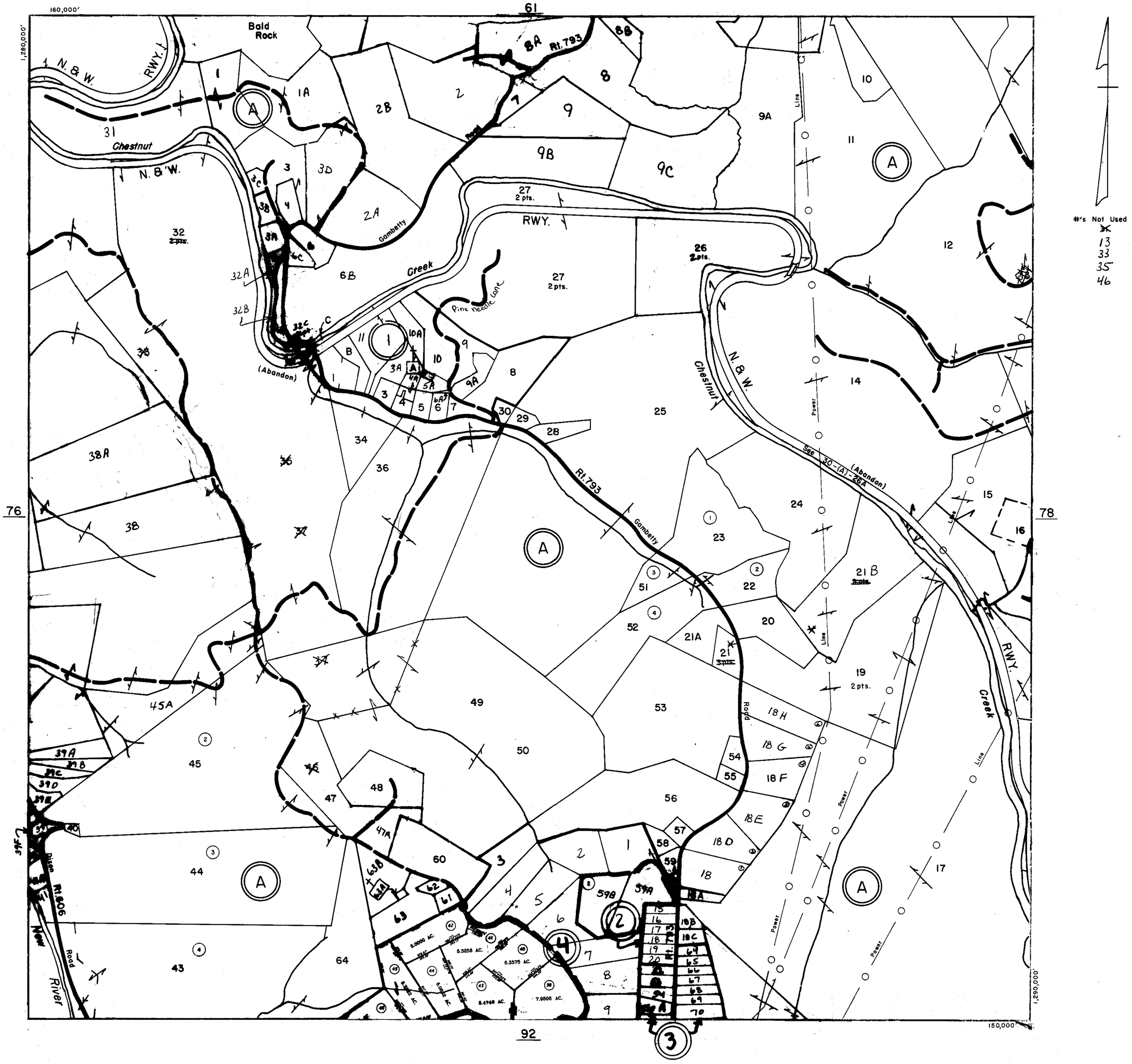

SCALE IN FEET

500 0 500 1000 1500 2000

200 0 200 400 600 800

SULPHUR SPRINGS DISTRICT

SECTION 77

INSERT

REVISED: 1-1-98

PREPARED BY VIRGINIA STATE DEPARTMENT OF TAXATION, DIVISION OF REAL ESTATE APPRAISAL AND MAPPING

K&E 19 1153 6-77 MC 64134

CARROLL COUNTY

SCALE IN FEET

500 0 500 1000 1500 2000

200 0 200 400 600 800

SULPHUR SPRINGS DISTRICT

SECTION INSERT 78

REVISED: 1-1-98

PREPARED BY VIRGINIA STATE DEPARTMENT OF TAXATION, DIVISION OF REAL ESTATE APPRAISAL AND MAPPING

K&E 19 1183 6-77 MC 6413*

CARROLL COUNTY

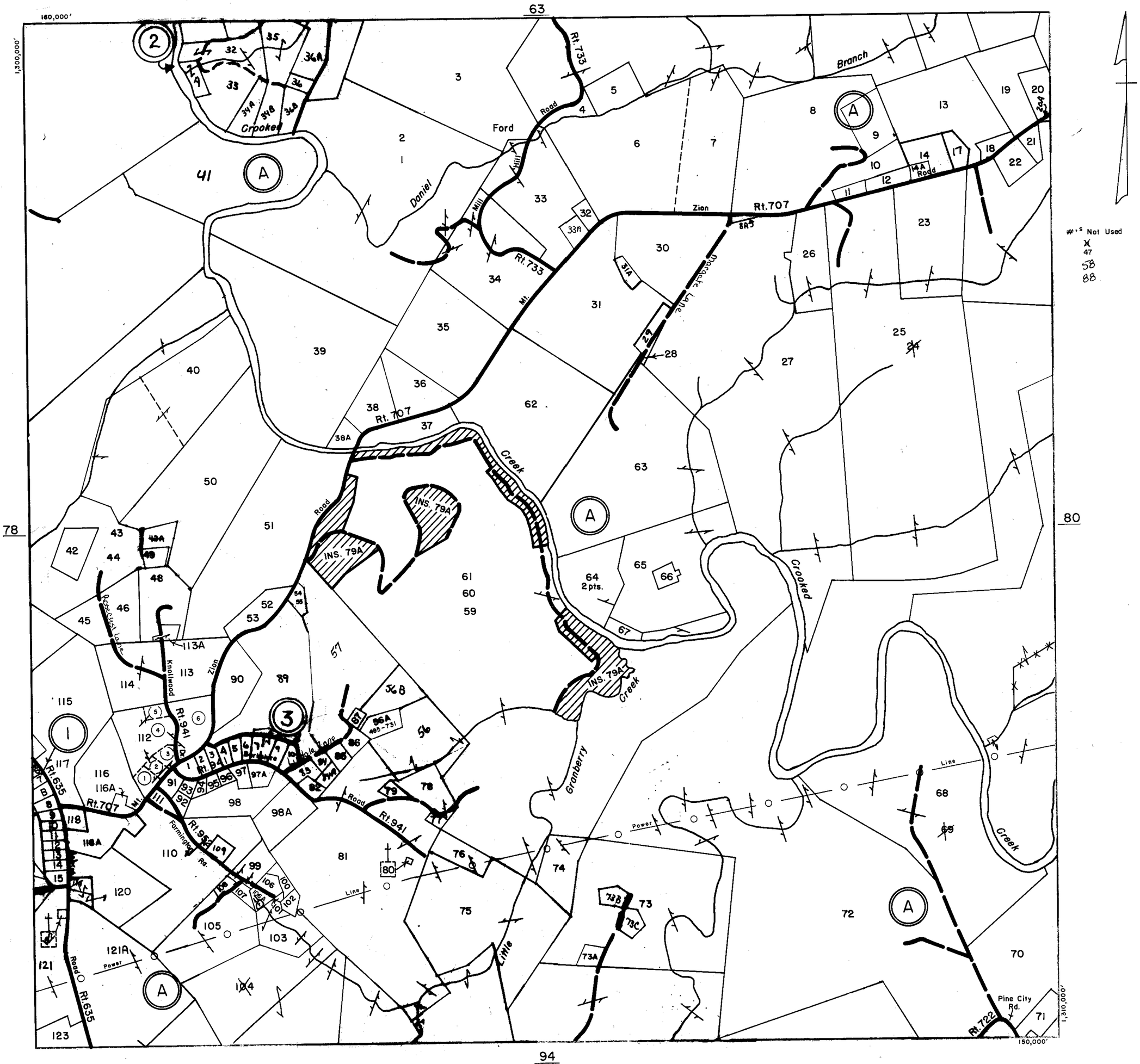

SCALE IN FEET

500 0 500 1000 1500 2000

200 0 200 400 600 800

SULPHUR SPRINGS DISTRICT

SECTION 79
INSERT

REVISED: 1-1-98

PREPARED BY VIRGINIA STATE DEPARTMENT OF TAXATION, DIVISION OF REAL ESTATE APPRAISAL AND MAPPING

K&E 19 1153 6-77 MC 6413•

CARROLL COUNTY

1 HERMON J. UTT - SEC. 3

2 HERMON J. UTT - SEC. 2

3 HERMON J. UTT - SEC. 3

SCALE IN FEET

500 0 500 1000 1500 2000

200 0 200 400 600 800

SULPHUR SPRINGS DISTRICT

SECTION INSERT 79A

REVISED: 1-1-98

PREPARED BY VIRGINIA STATE DEPARTMENT OF TAXATION, DIVISION OF REAL ESTATE APPRAISAL AND MAPPING

K&E 19 1153 6-77 MC 6413*

CARROLL COUNTY

SCALE IN FEET

500 0 500 1000 1500 2000

200 0 200 400 600 800

SULPHUR SPRINGS DISTRICT

SECTION 80

INSERT

REVISED: 1-1-98

PREPARED BY VIRGINIA STATE DEPARTMENT OF TAXATION, DIVISION OF REAL ESTATE APPRAISAL AND MAPPING

K&E 19 1183 6-77 MC 6413

CARROLL COUNTY

K&E 19 1153 6-77 MC 6413•

156,000'

1,324,000'

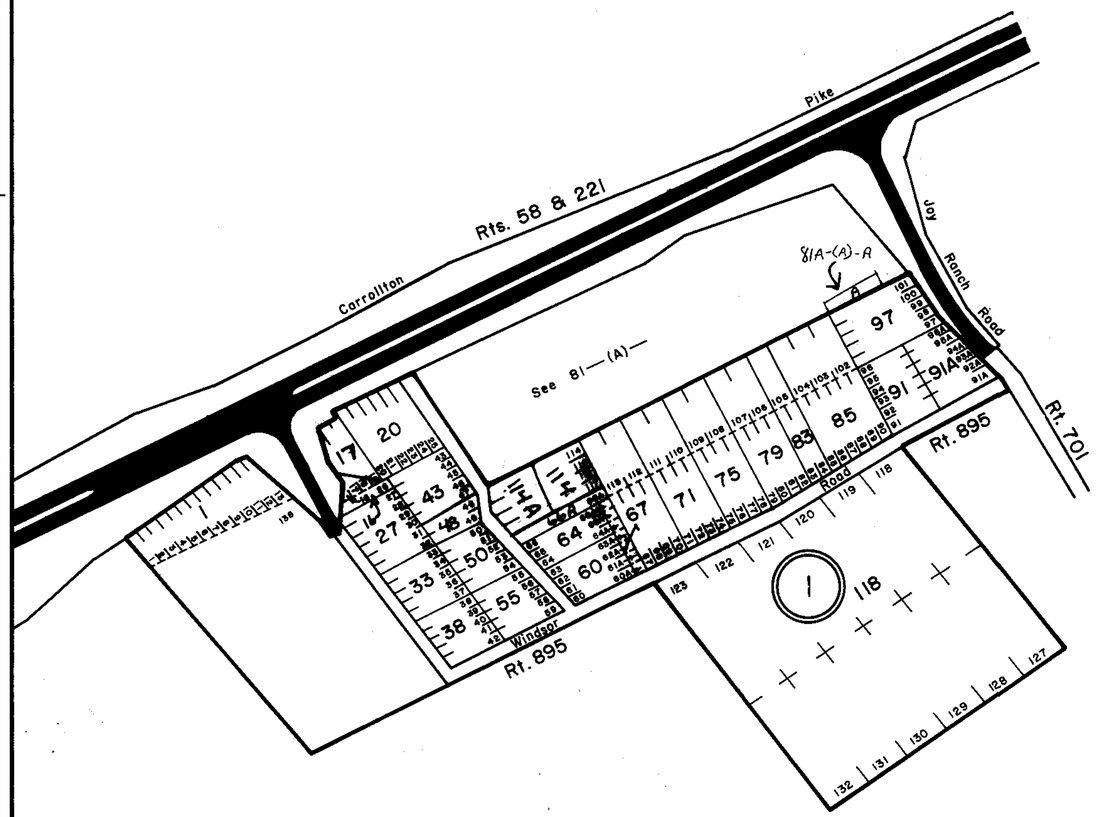

(1) WOODLAWN HEIGHTS-P.B. 1, Pg. 14

1,328,000'

152,000'

SCALE IN FEET

500 0 500 1000 1500 2000

200 0 200 400 600 800

PIPERS GAP DISTRICT

SECTION INSERT 81A

REVISED: 1-1-98

PREPARED BY VIRGINIA STATE DEPARTMENT OF TAXATION, DIVISION OF REAL ESTATE APPRAISAL AND MAPPING

K&E 19 1133 6-77 MC 6413•

CARROLL COUNTY

SCALE IN FEET

500 0 500 1000 1500 2000

200 0 200 400 600 800

PIPERS GAP
SULPHUR SPRINGS DISTRICT
HILLSVILLE TOWN

SECTION 82
INSERT

REVISED: 1/1/96, 1/1/98

PREPARED BY VIRGINIA STATE DEPARTMENT OF TAXATION, DIVISION OF REAL ESTATE APPRAISAL AND MAPPING

K&E 19 1153 6-77 MC 6413•

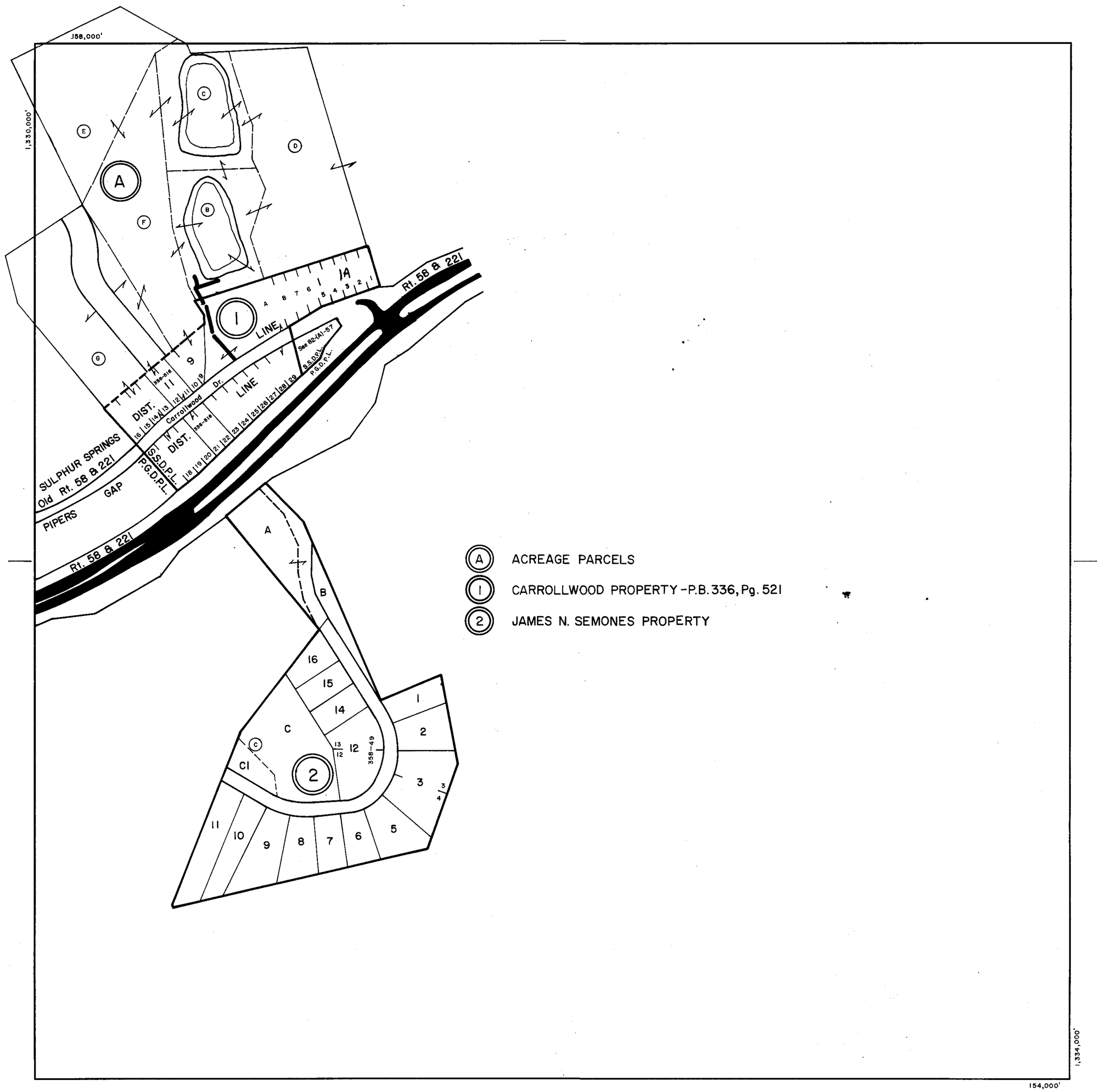

(A) ACREAGE PARCELS

(1) CARROLLWOOD PROPERTY - P.B. 336, Pg. 521

(2) JAMES N. SEMONES PROPERTY

SCALE IN FEET

500 0 500 1000 1500 2000

200 0 200 400 600 800

PIPERS GAP
SULPHUR SPRINGS DISTRICT

SECTION INSERT 82A

REVISED: 1-1-98

PREPARED BY VIRGINIA STATE DEPARTMENT OF TAXATION, DIVISION OF REAL ESTATE APPRAISAL AND MAPPING

K&E 19 1183 6-77 MC 6413•

CARROLL COUNTY

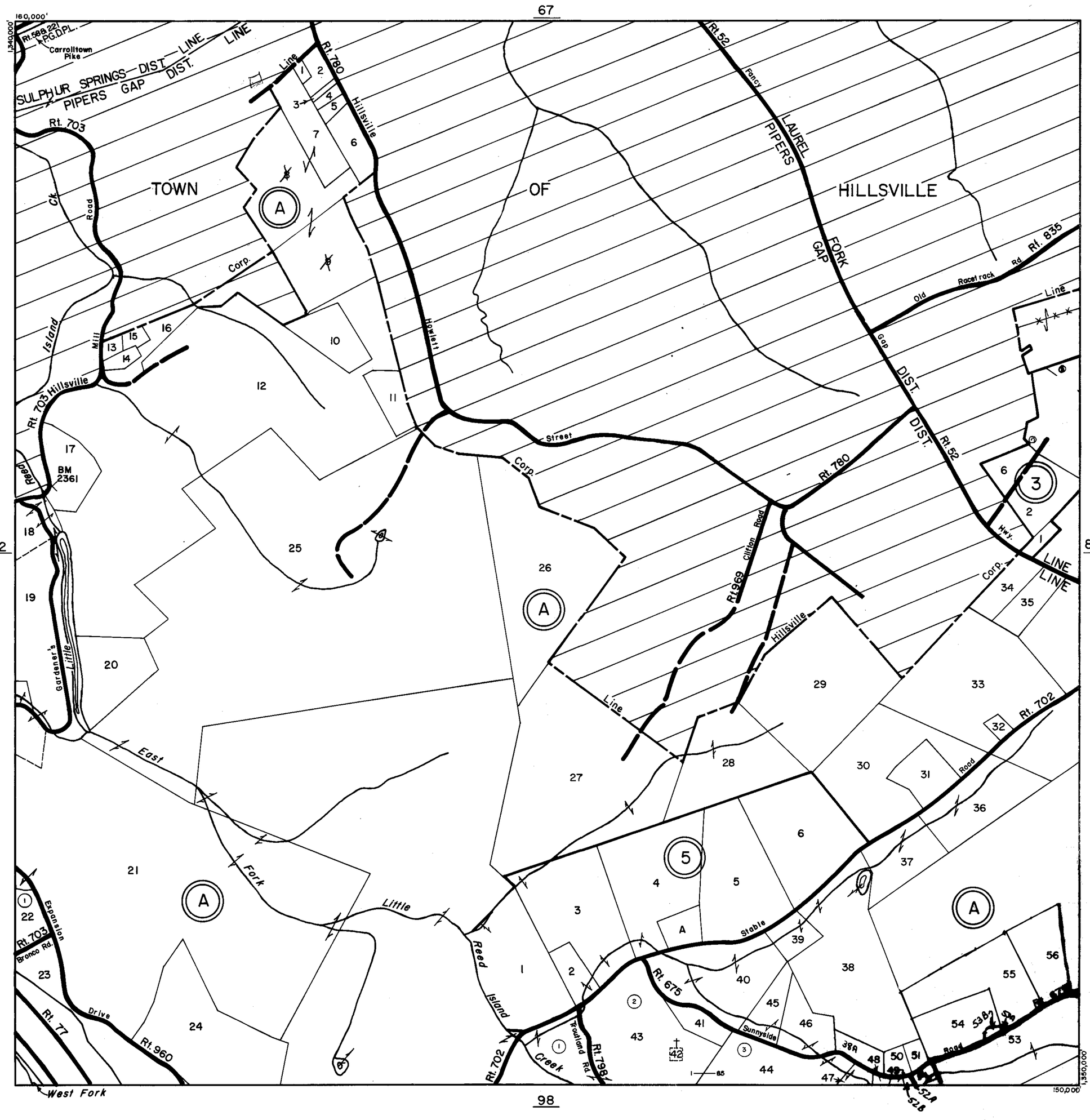

SCALE IN FEET

500 0 500 1000 1500 2000
200 0 200 400 600 800

SULPHUR SPRINGS
PIPERS GAP
LAUREL FORK
HILLSVILLE
DISTRICT
TOWN

SECTION 83
INSERT

REVISED: 1/1/96,1/1/98

PREPARED BY VIRGINIA STATE DEPARTMENT OF TAXATION, DIVISION OF REAL ESTATE APPRAISAL AND MAPPING

CARROLL COUNTY

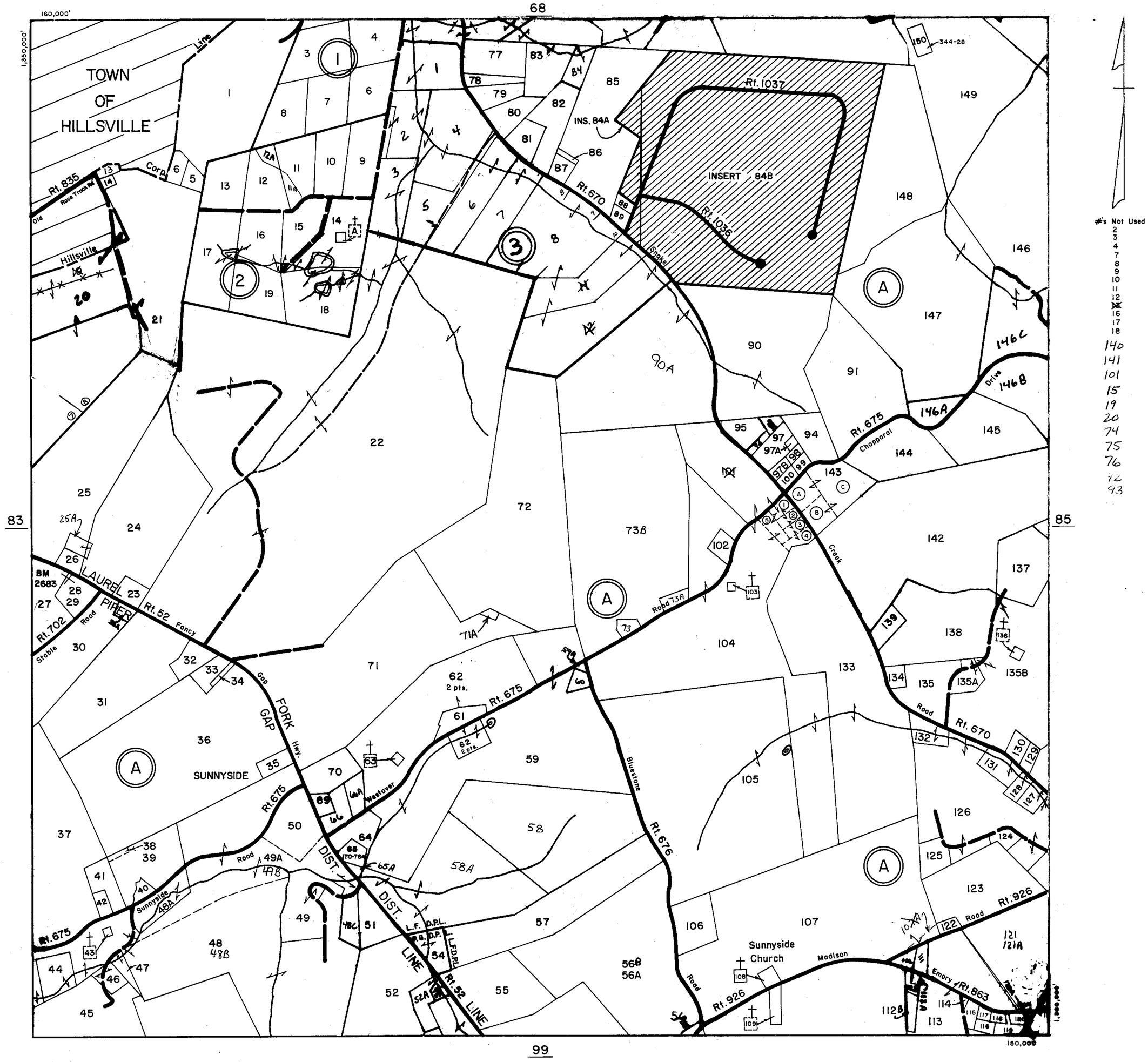

SCALE IN FEET

500 0 500 1000 1500 2000

200 0 200 400 600 800

LAUREL FORK
PIPERS GAP
HILLSVILLE

DISTRICT
TOWN

SECTION 84
INSERT

REVISED: 1/1/96, 1/1/98

PREPARED BY VIRGINIA STATE DEPARTMENT OF TAXATION, DIVISION OF REAL ESTATE APPRAISAL AND MAPPING

K&E 19 1153 6-77 MC 6413•

160,000'

1,352,000'

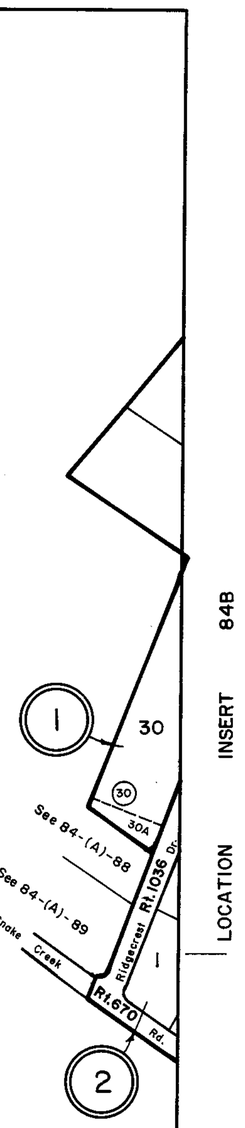

LOCATION INSERT 84B

1 OAK KNOLL SUBDIVISION-PHASE II-P.B. 9, Pg. 33

2 OAK KNOLL SUBDIVISION-PHASE I-P.B. 9, Pg. 37

1,356,000'

156,000'

SCALE IN FEET

500 0 500 1000 1500 2000

200 0 200 400 600 800

LAUREL FORK DISTRICT

SECTION INSERT 84A

REVISED: 1-1-98

PREPARED BY VIRGINIA STATE DEPARTMENT OF TAXATION, DIVISION OF REAL ESTATE APPRAISAL AND MAPPING

K&E 19 1153 6-77 MC 6413*

LOCATION INSERT 84A

160,000'

1,356,000'

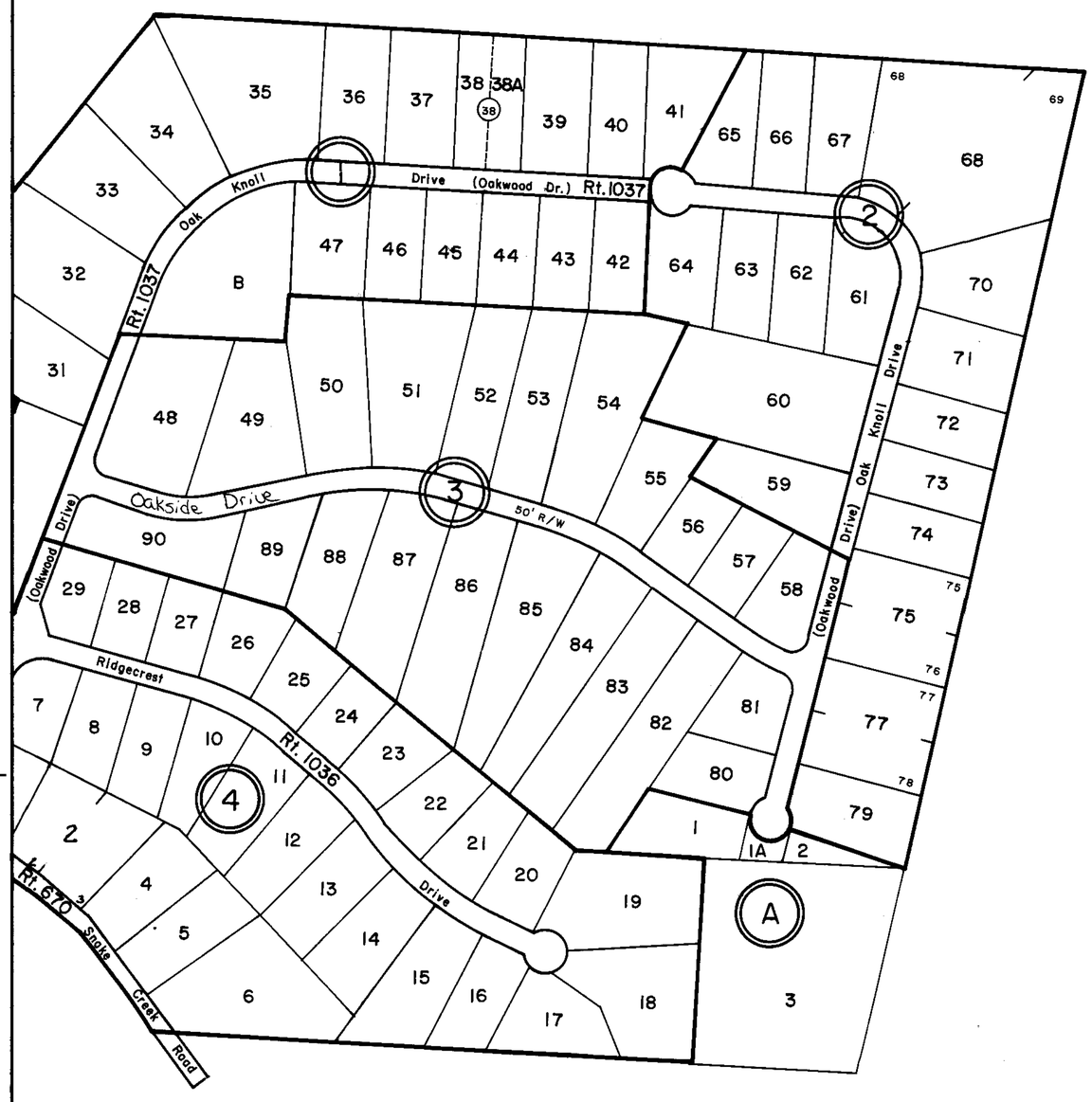

(A) ACREAGE PARCELS

(1) OAK KNOLL SUBDIVISION-PHASE II-P.B. 9, Pg. 33

(2) OAK KNOLL SUBDIVISION-PHASE III-SEC. A-P.B. 13, Pg. 38

(3) OAK KNOLL SUBDIVISION-PHASE III-SEC. B-P.B. 13, Pg. 68

(4) OAK KNOLL SUBDIVISION-PHASE I-P.B. 9, Pg. 37

1,360,000'

156,000'

SCALE IN FEET

500 0 500 1000 1500 2000

200 0 200 400 600 800

LAUREL FORK DISTRICT

SECTION INSERT 84B

REVISED: 1-1-98

PREPARED BY VIRGINIA STATE DEPARTMENT OF TAXATION, DIVISION OF REAL ESTATE APPRAISAL AND MAPPING

CARROLL COUNTY

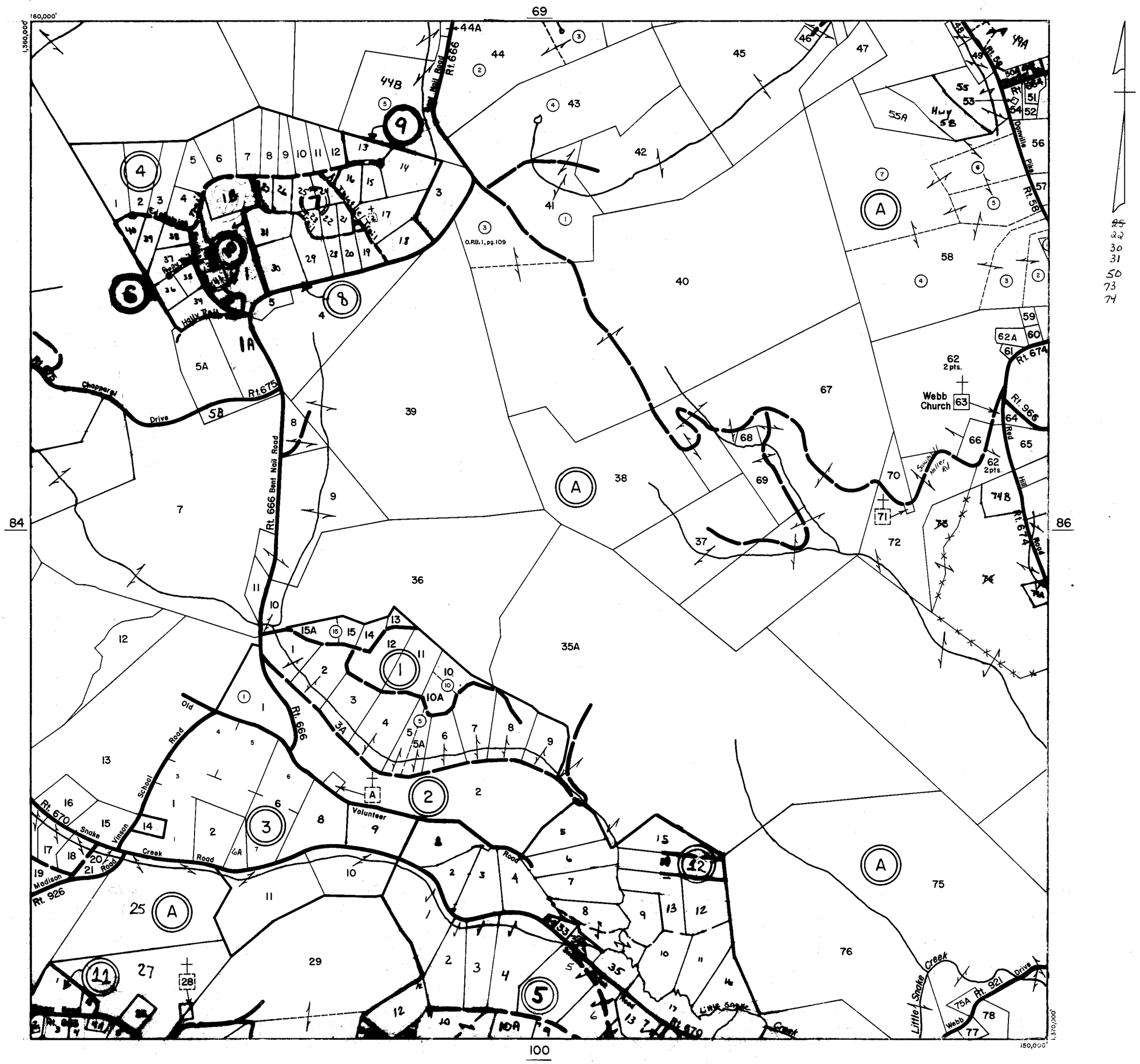

SCALE IN FEET

500 0 500 1000 1500 2000

200 0 200 400 600 800

LAUREL FORK DISTRICT

SECTION 85

INSERT

REVISED: 1-1-98

PREPARED BY VIRGINIA STATE DEPARTMENT OF TAXATION, DIVISION OF REAL ESTATE APPRAISAL AND MAPPING

K&E 19 1153 6-77 MC 5413•

CARROLL COUNTY

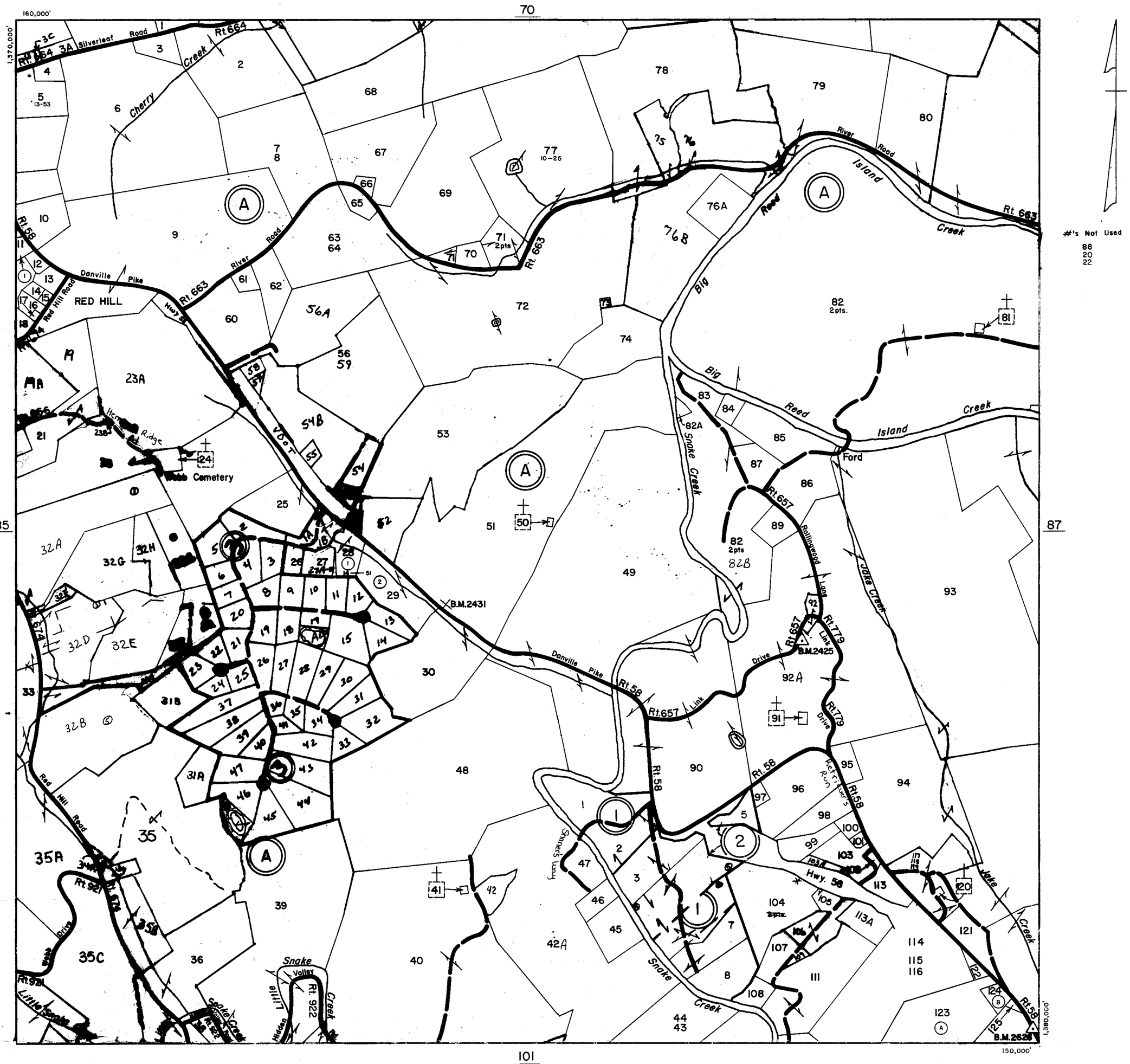

LAUREL FORK DISTRICT

SECTION 86
INSERT

REVISED: 1-1-98

PREPARED BY VIRGINIA STATE DEPARTMENT OF TAXATION, DIVISION OF REAL ESTATE APPRAISAL AND MAPPING

KBE 19 1183 6-77 MC 6413*

CARROLL COUNTY

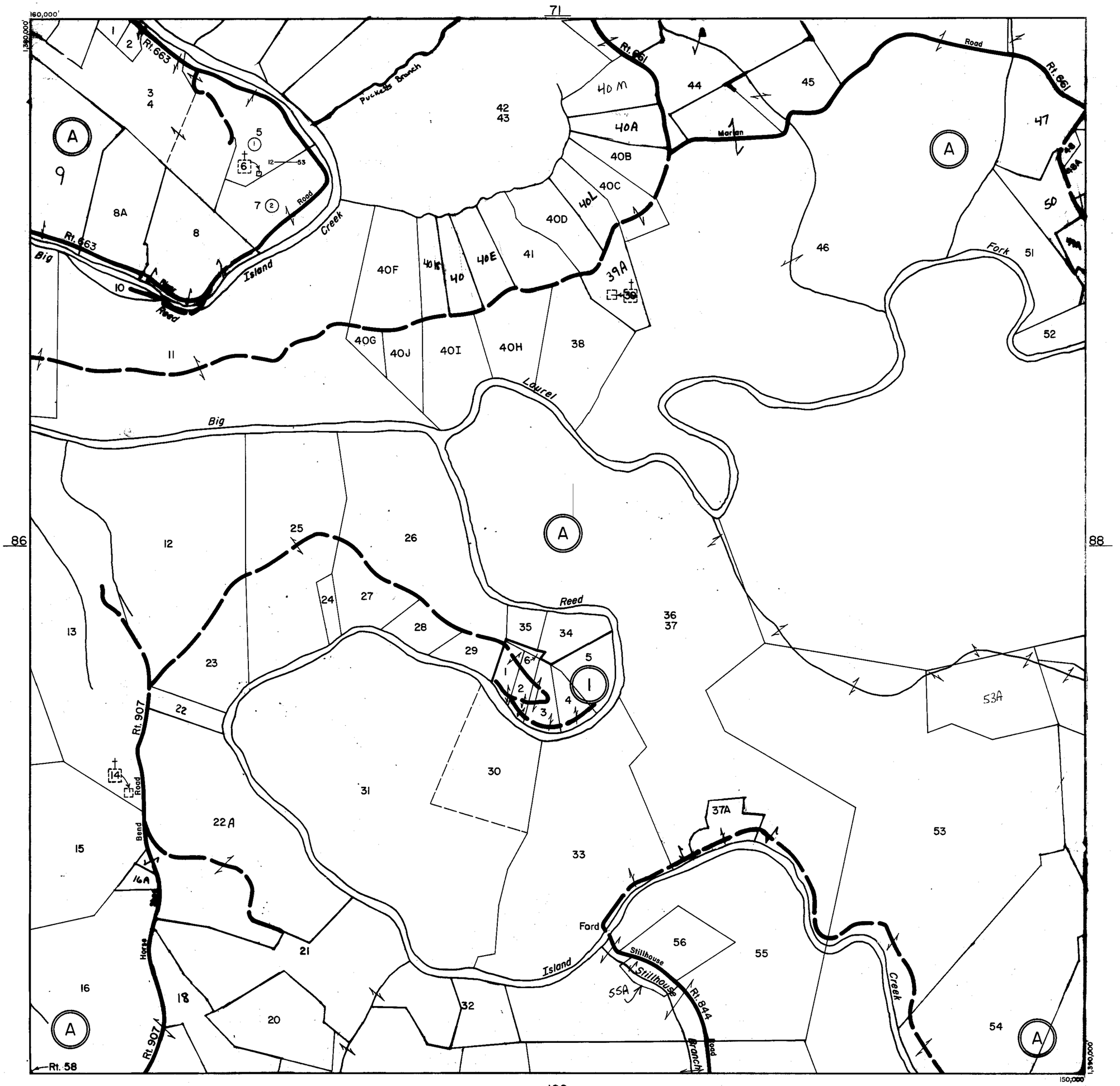

SCALE IN FEET

500 0 500 1000 1500 2000

200 0 200 400 600 800

LAUREL FORK DISTRICT

SECTION 87
INSERT

REVISED: 1-1-98

PREPARED BY VIRGINIA STATE DEPARTMENT OF TAXATION, DIVISION OF REAL ESTATE APPRAISAL AND MAPPING

KAE 19 1153 6-77 MC 6413e

CARROLL COUNTY

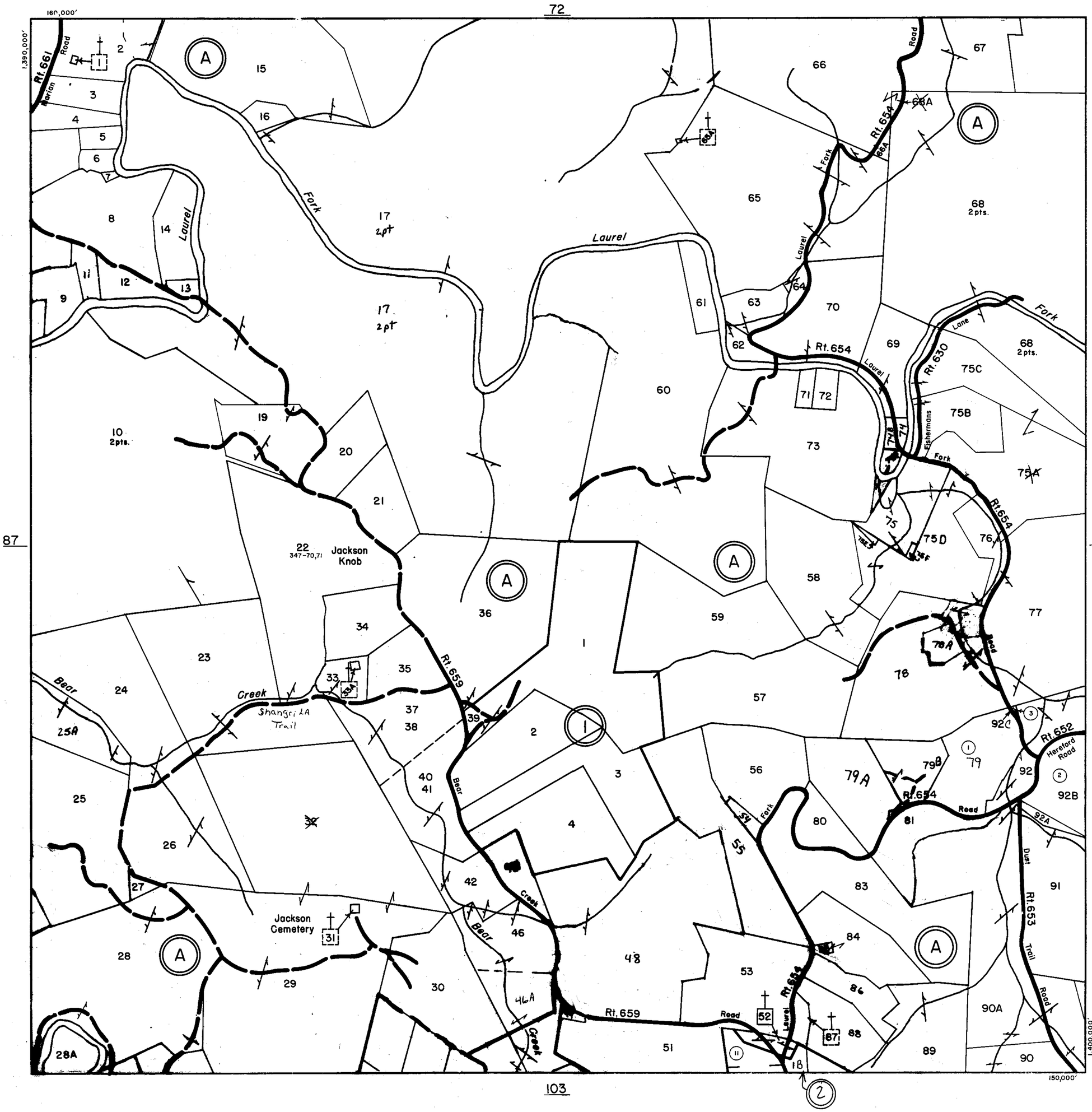

SCALE IN FEET

500 0 500 1000 1500 2000

200 0 200 400 600 800

LAUREL FORK DISTRICT

SECTION 88
INSERT

REVISED: 1-1-98

PREPARED BY VIRGINIA STATE DEPARTMENT OF TAXATION, DIVISION OF REAL ESTATE APPRAISAL AND MAPPING

K&E 19 1193 6-77 MC 6413

CARROLL COUNTY

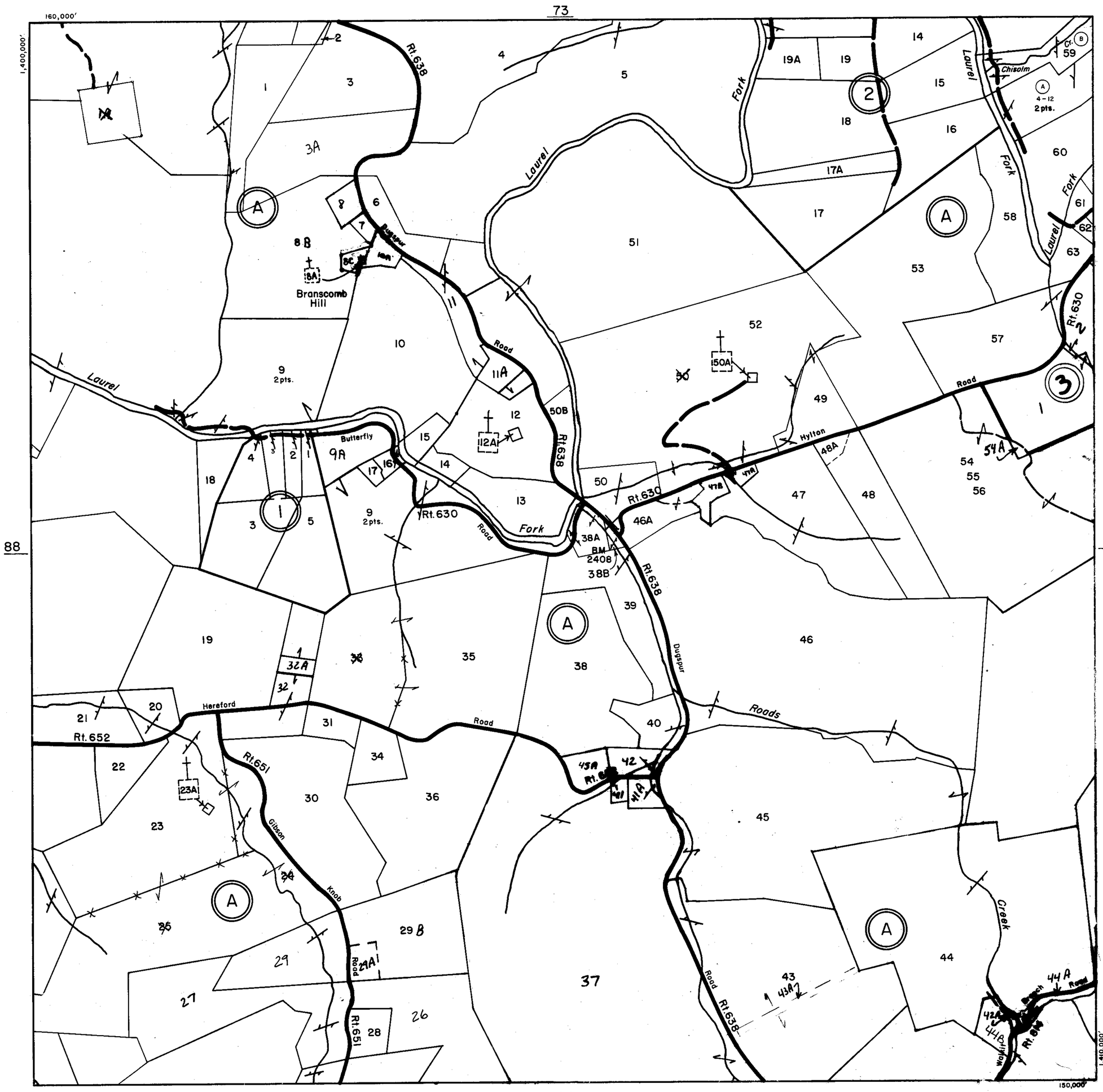

SCALE IN FEET

500 0 500 1000 1500 2000

200 0 200 400 600 800

LAUREL FORK DISTRICT

SECTION INSERT 89

REVISED: 1-1-98

PREPARED BY VIRGINIA STATE DEPARTMENT OF TAXATION, DIVISION OF REAL ESTATE APPRAISAL AND MAPPING

K&E 19 1153 6-77 MC 5413*

CARROLL COUNTY

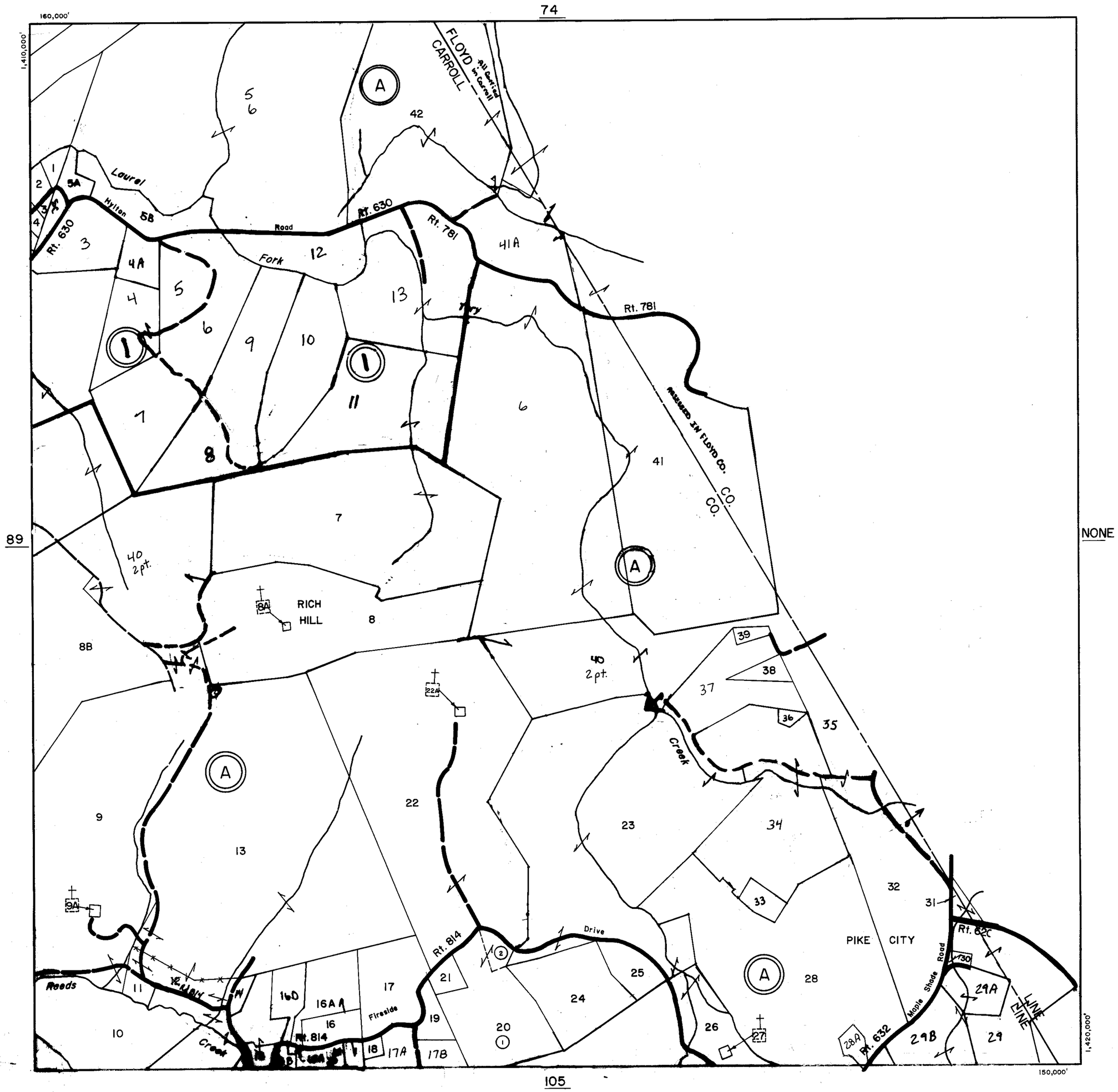

168
35
~~36~~
12

SCALE IN FEET
500 0 500 1000 1500 2000
200 0 200 400 600 800

LAUREL FORK DISTRICT

SECTION 90
INSERT

REVISED: 1-1-98

PREPARED BY VIRGINIA STATE DEPARTMENT OF TAXATION, DIVISION OF REAL ESTATE APPRAISAL AND MAPPING

K&E 19 1133 8-77 MC 8413•

CARROLL COUNTY

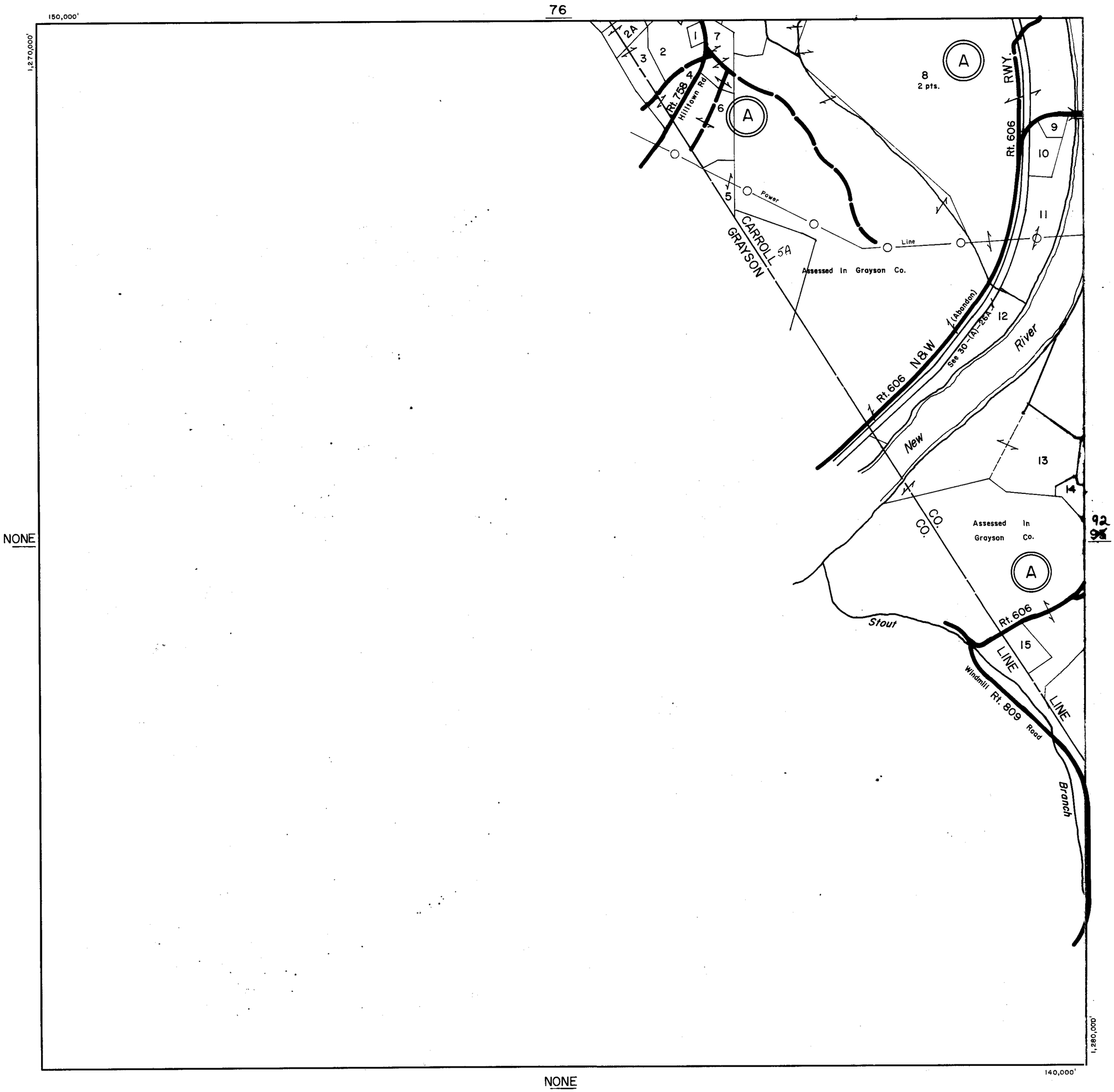

SCALE IN FEET

500 0 500 1000 1500 2000

200 0 200 400 600 800

SULPHUR SPRINGS DISTRICT

SECTION INSERT 9

REVISED: 1-1-98

PREPARED BY VIRGINIA STATE DEPARTMENT OF TAXATION, DIVISION OF REAL ESTATE APPRAISAL AND MAPPING

K&E 19 1153 6-77 MC 6413•

CARROLL COUNTY

SULPHUR SPRINGS DISTRICT

SECTION 92
INSERT

REVISED: 1-1-98

PREPARED BY VIRGINIA STATE DEPARTMENT OF TAXATION, DIVISION OF REAL ESTATE APPRAISAL AND MAPPING

K&E 19 1153 6-77 MC 6413•

CARROLL COUNTY

144,000'

1,284,000'

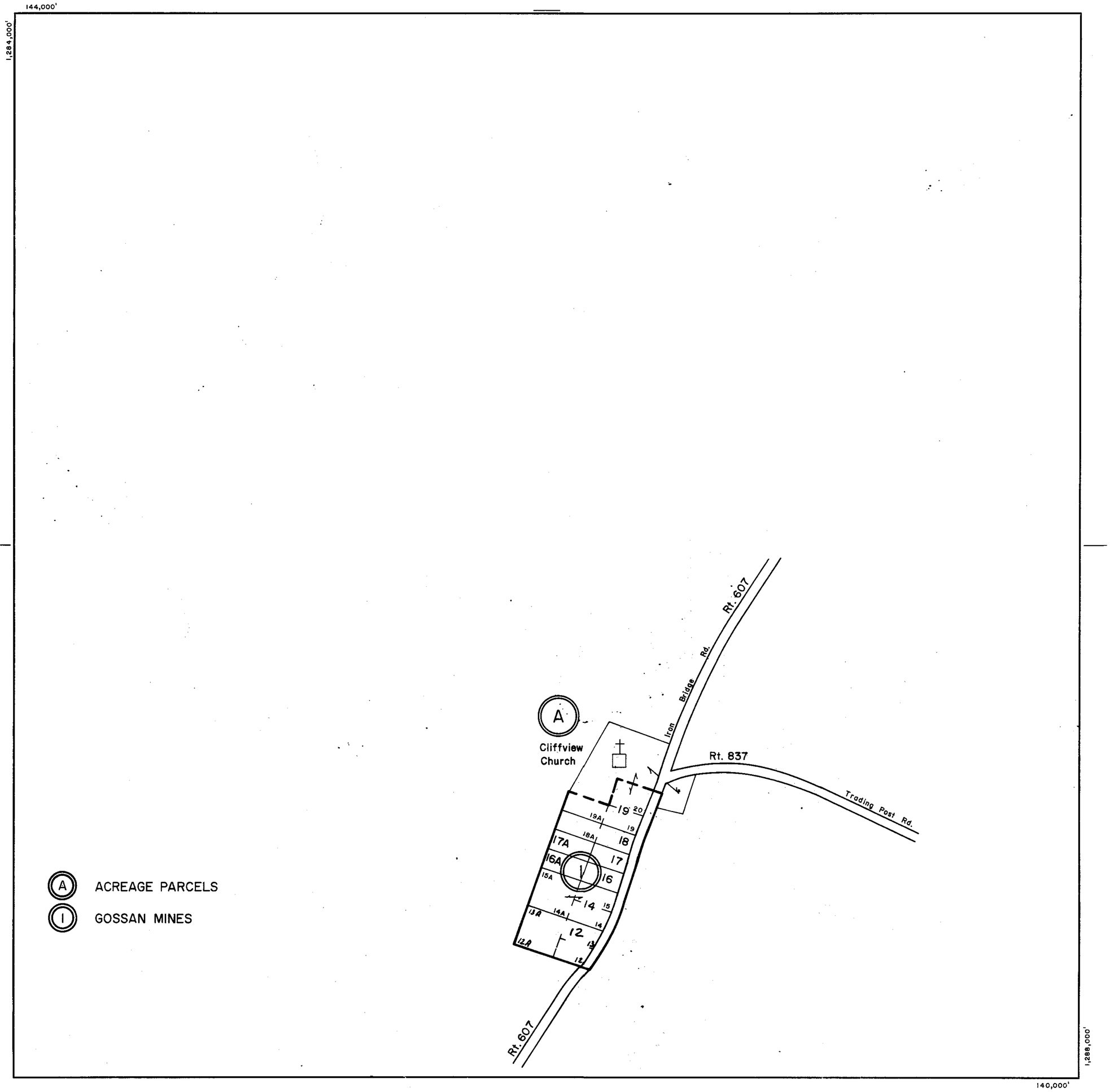

1,288,000'

140,000'

(A) ACREAGE PARCELS

(I) GOSSAN MINES

SCALE IN FEET

500 0 500 1000 1500 2000

200 0 200 400 600 800

SULPHUR SPRINGS DISTRICT

SECTION INSERT 92A

REVISED: 1-1-98

PREPARED BY VIRGINIA STATE DEPARTMENT OF TAXATION, DIVISION OF REAL ESTATE APPRAISAL AND MAPPING

K&E 19 1183 6-77 MC 6413*

CARROLL COUNTY

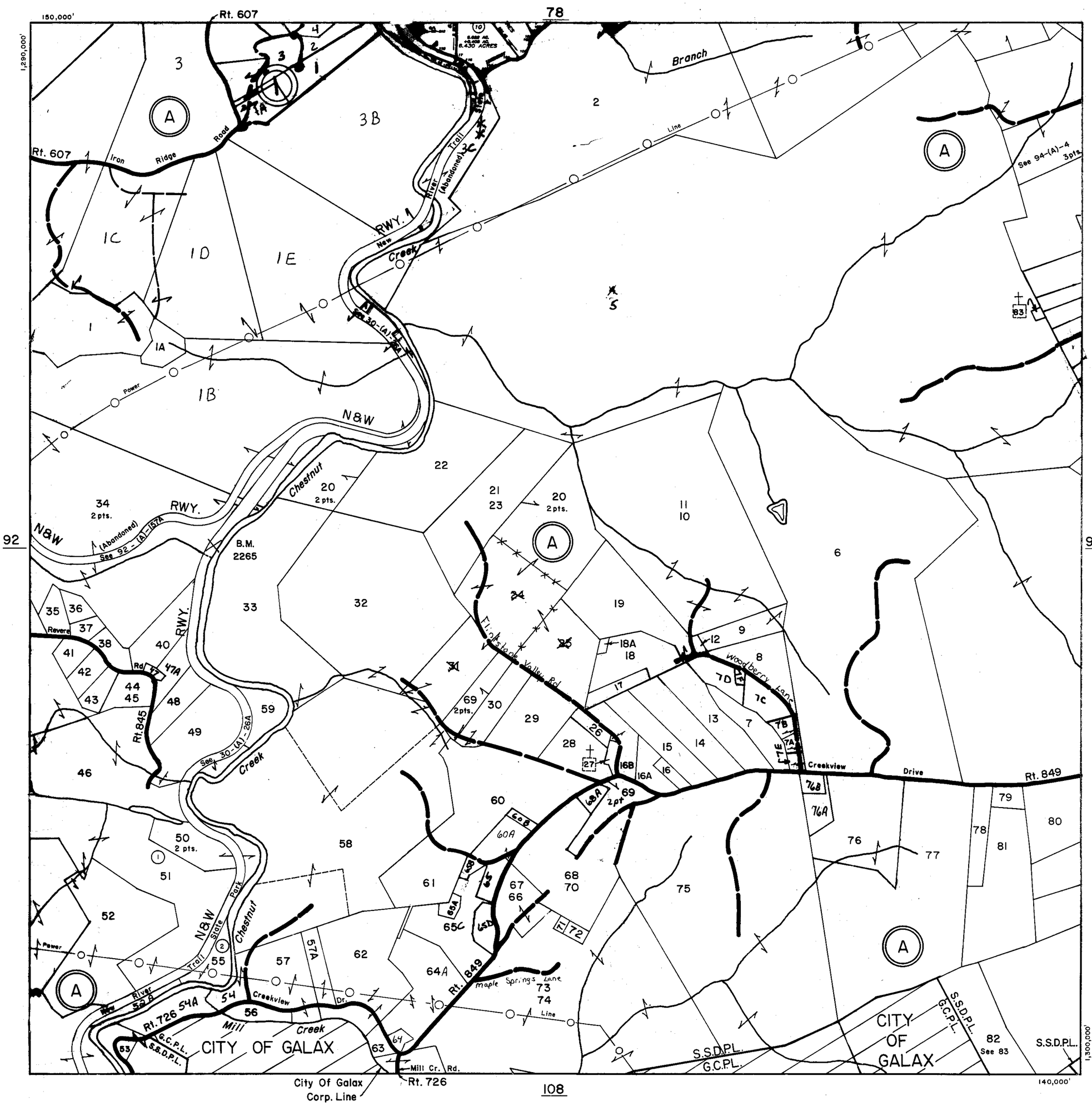

#'s Not Used
4
24
25
31

SCALE IN FEET
500 0 500 1000 1500 2000
200 0 200 400 600 800

SULPHUR SPRINGS DISTRICT

SECTION 93
INSERT

REVISED: 1-1-98

PREPARED BY VIRGINIA STATE DEPARTMENT OF TAXATION, DIVISION OF REAL ESTATE APPRAISAL AND MAPPING

K&E 19 1193 6-77 MC 6413

CARROLL COUNTY

SCALE IN FEET

500 0 500 1000 1500 2000
200 0 200 400 600 800

PIPERS GAP
SULPHUR SPRINGS DISTRICT

SECTION 94
INSERT

REVISED: 1-1-98

PREPARED BY VIRGINIA STATE DEPARTMENT OF TAXATION, DIVISION OF REAL ESTATE APPRAISAL AND MAPPING

K&E 19 1153 6-77 MC 5413*

CARROLL COUNTY

144,000'

1,302,000'

- (A) ACREAGE PARCELS
- (1) W.A. (NIEDGE) ALDERMAN FARM
- (2) W.A (NIEDGE) ALDERMAN FARM
- (3) GEORGE COWDEN SUBDIVISION-BKS. 1,2,3
- (4) DAVIS SUBDIVISION-P.B. 1, Pg. 4
- (5) GLADEVILLE HEIGHTS – P.B. 14, Pg. 60, 61

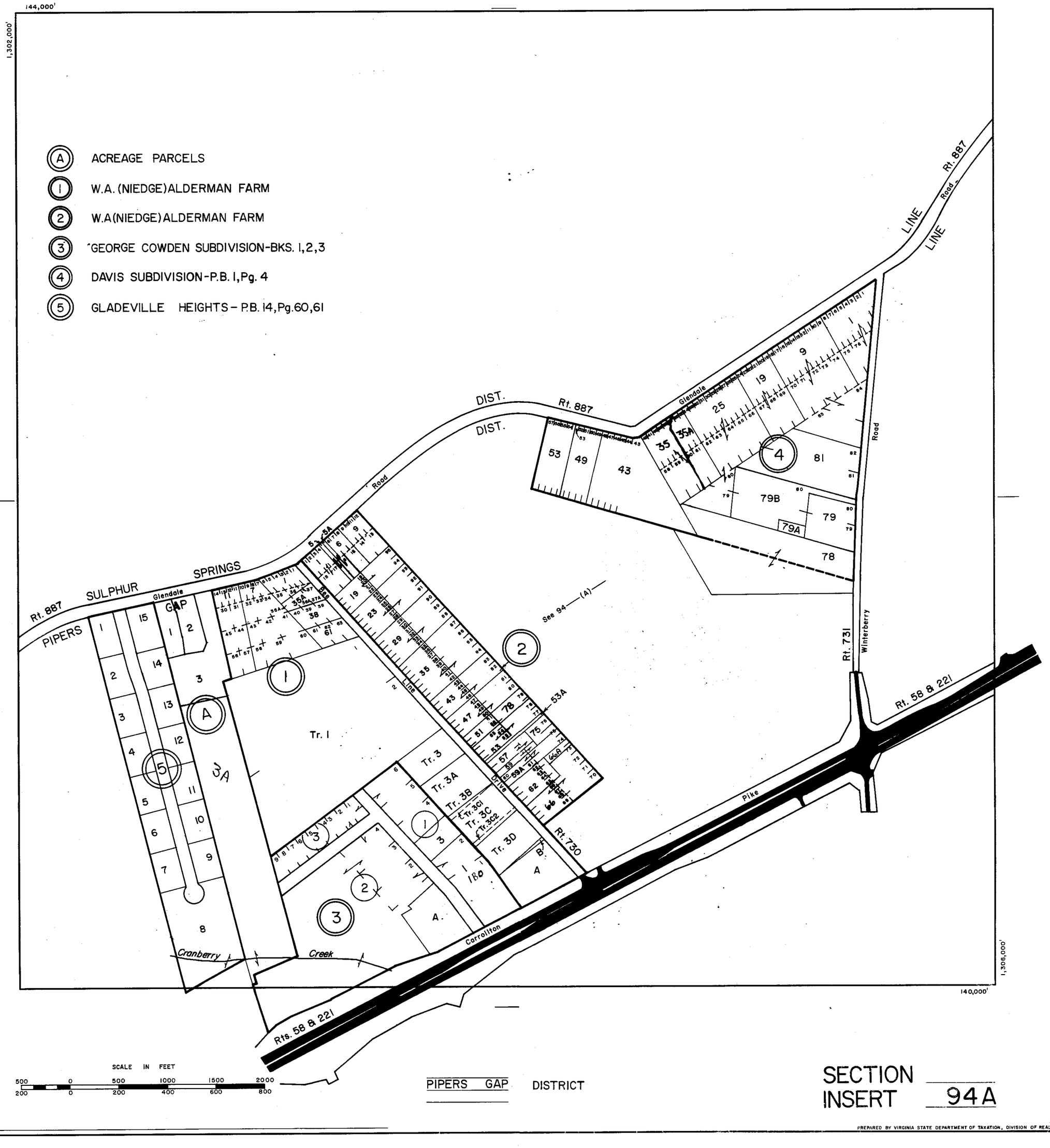

SCALE IN FEET

500 0 500 1000 1500 2000

200 0 200 400 600 800

PIPERS GAP DISTRICT

SECTION INSERT 94A

REVISED: 1-1-98

PREPARED BY VIRGINIA STATE DEPARTMENT OF TAXATION, DIVISION OF REAL ESTATE APPRAISAL AND MAPPING

K&E 19 1153 6-77 MC 6413a

CARROLL COUNTY

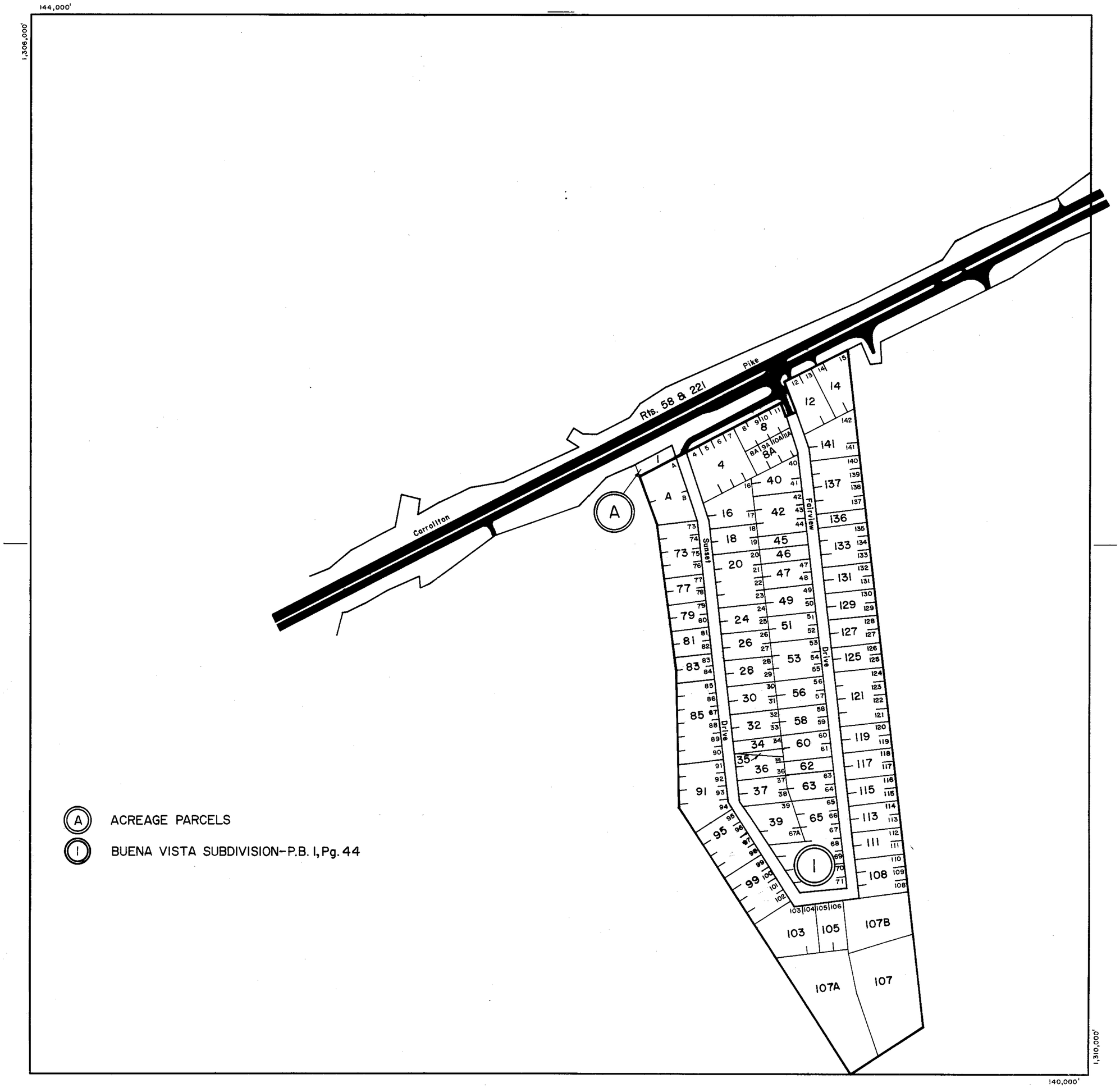

(A) ACREAGE PARCELS

(1) BUENA VISTA SUBDIVISION–P.B. 1, Pg. 44

SCALE IN FEET

500 0 500 1000 1500 2000

200 0 200 400 600 800

PIPERS GAP DISTRICT

SECTION INSERT 94B

REVISED: 1-1-98

PREPARED BY VIRGINIA STATE DEPARTMENT OF TAXATION, DIVISION OF REAL ESTATE APPRAISAL AND MAPPING

K&E 19 1153 6-77 MC 6413*

CARROLL COUNTY

#'s Not Used
~~26~~
28
29
30
~~106~~
~~116~~
135
134
71
116
4

SCALE IN FEET
500 0 500 1000 1500 2000
200 0 200 400 600 800

SULPHUR SPRINGS
PIPERS GAP DISTRICT

SECTION 95
INSERT

REVISED: 1-1-98

PREPARED BY VIRGINIA STATE DEPARTMENT OF TAXATION, DIVISION OF REAL ESTATE APPRAISAL AND MAPPING

K&E 19 1153 6-77 MC 6413a

CARROLL COUNTY

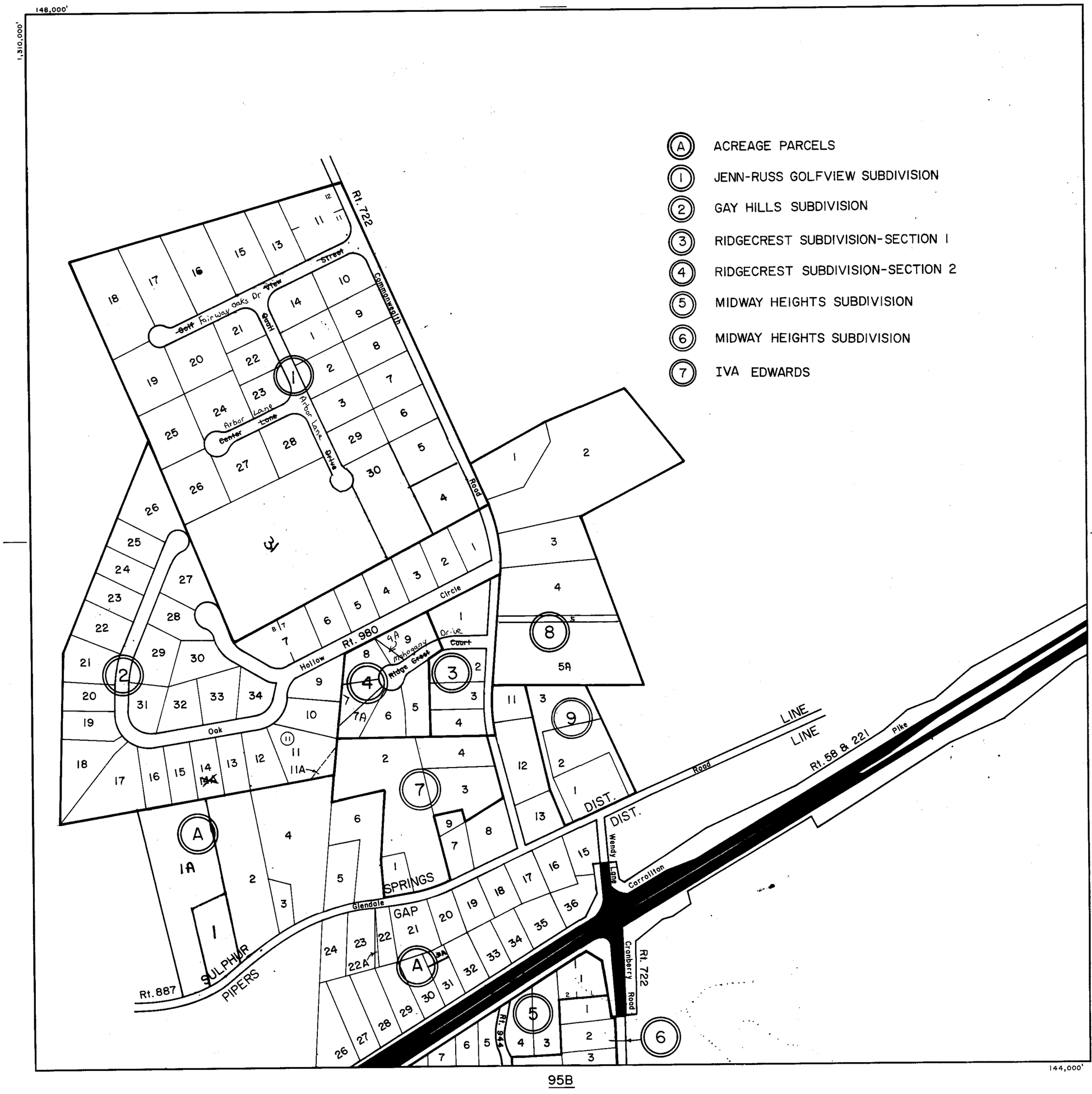

95B

SCALE IN FEET

500 0 500 1000 1500 2000

200 0 200 400 600 800

SULPHUR SPRINGS
PIPERS GAP DISTRICT

SECTION INSERT 95A

REVISED: 1-1-98

PREPARED BY VIRGINIA STATE DEPARTMENT OF TAXATION, DIVISION OF REAL ESTATE APPRAISAL AND MAPPING

K&E 19 1153 5-77 MC 6415

CARROLL COUNTY

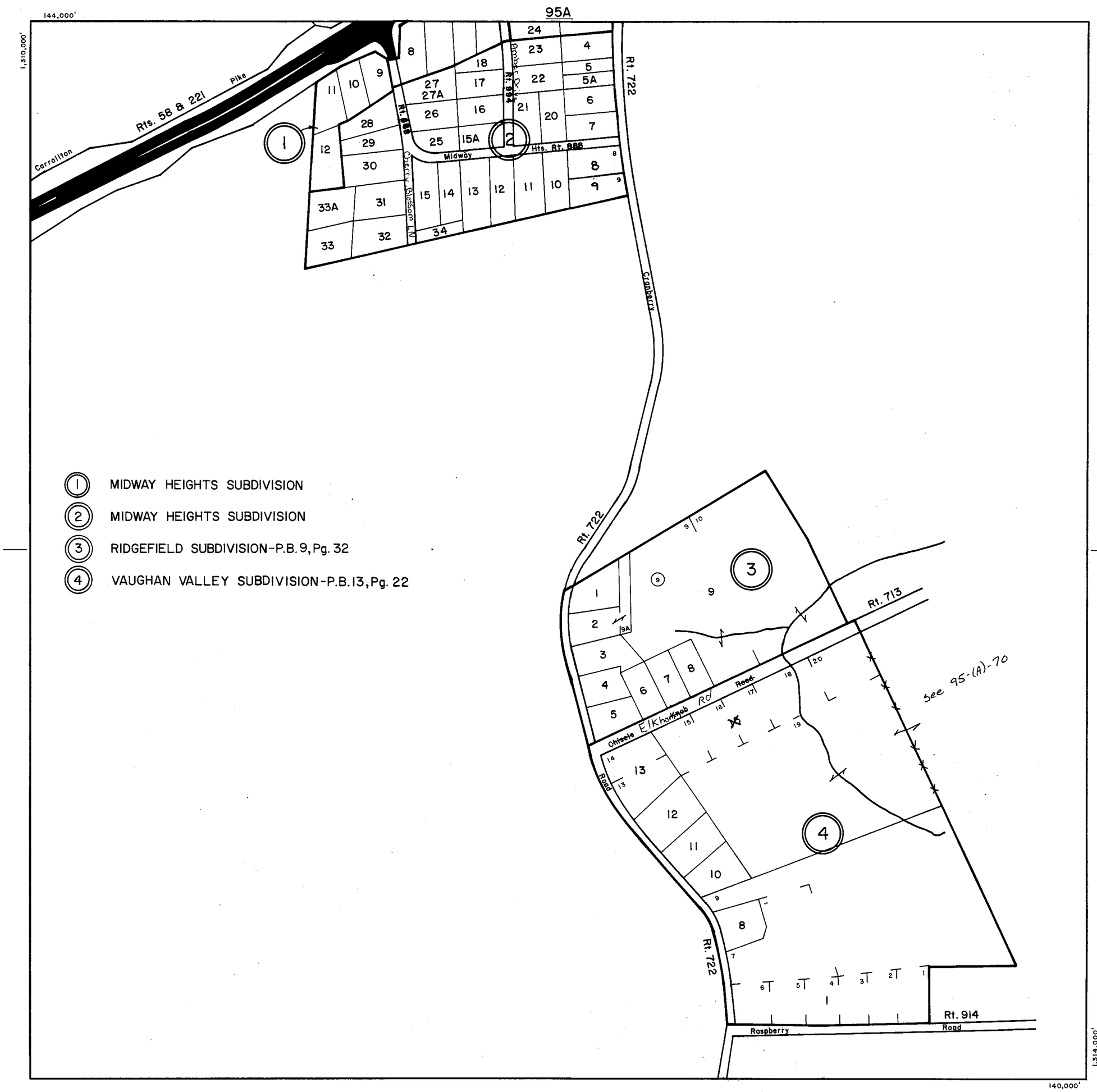

SCALE IN FEET

500 0 500 1000 1500 2000

200 0 200 400 600 800

SULPHUR SPRINGS
PIPERS GAP DISTRICT

SECTION INSERT 95B

REVISED: 1-1-98

PREPARED BY VIRGINIA STATE DEPARTMENT OF TAXATION, DIVISION OF REAL ESTATE APPRAISAL AND MAPPING

K&E 19 1133 6-77 MC 6413A

CARROLL COUNTY

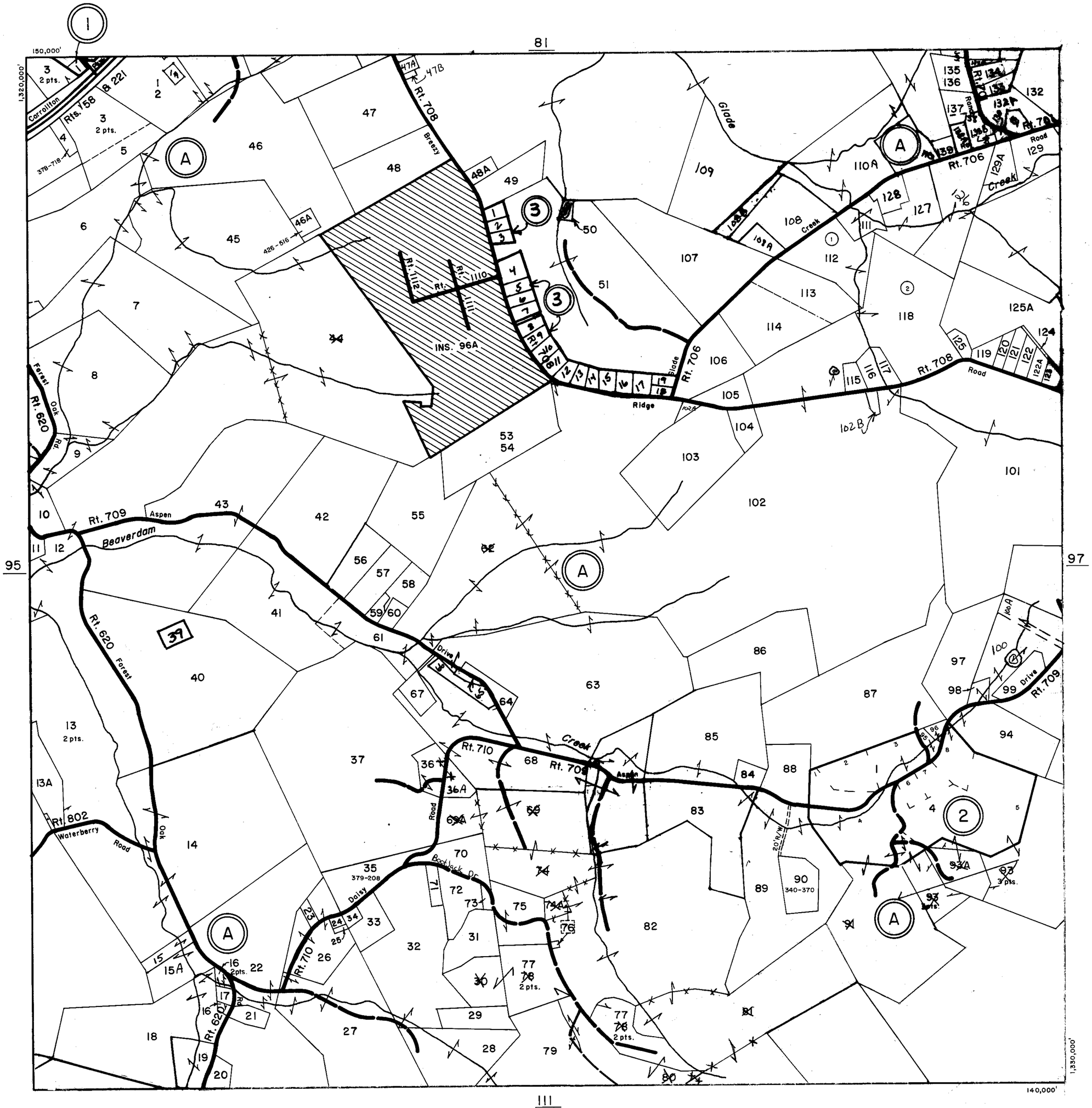

SCALE IN FEET

500 0 500 1000 1500 2000
200 0 200 400 600 800

PIPERS GAP DISTRICT

SECTION 96
INSERT

REVISED: 1-1-98

PREPARED BY VIRGINIA STATE DEPARTMENT OF TAXATION, DIVISION OF REAL ESTATE APPRAISAL AND MAPPING

K&E 19 1133 6-77 MC 6413

CARROLL COUNTY

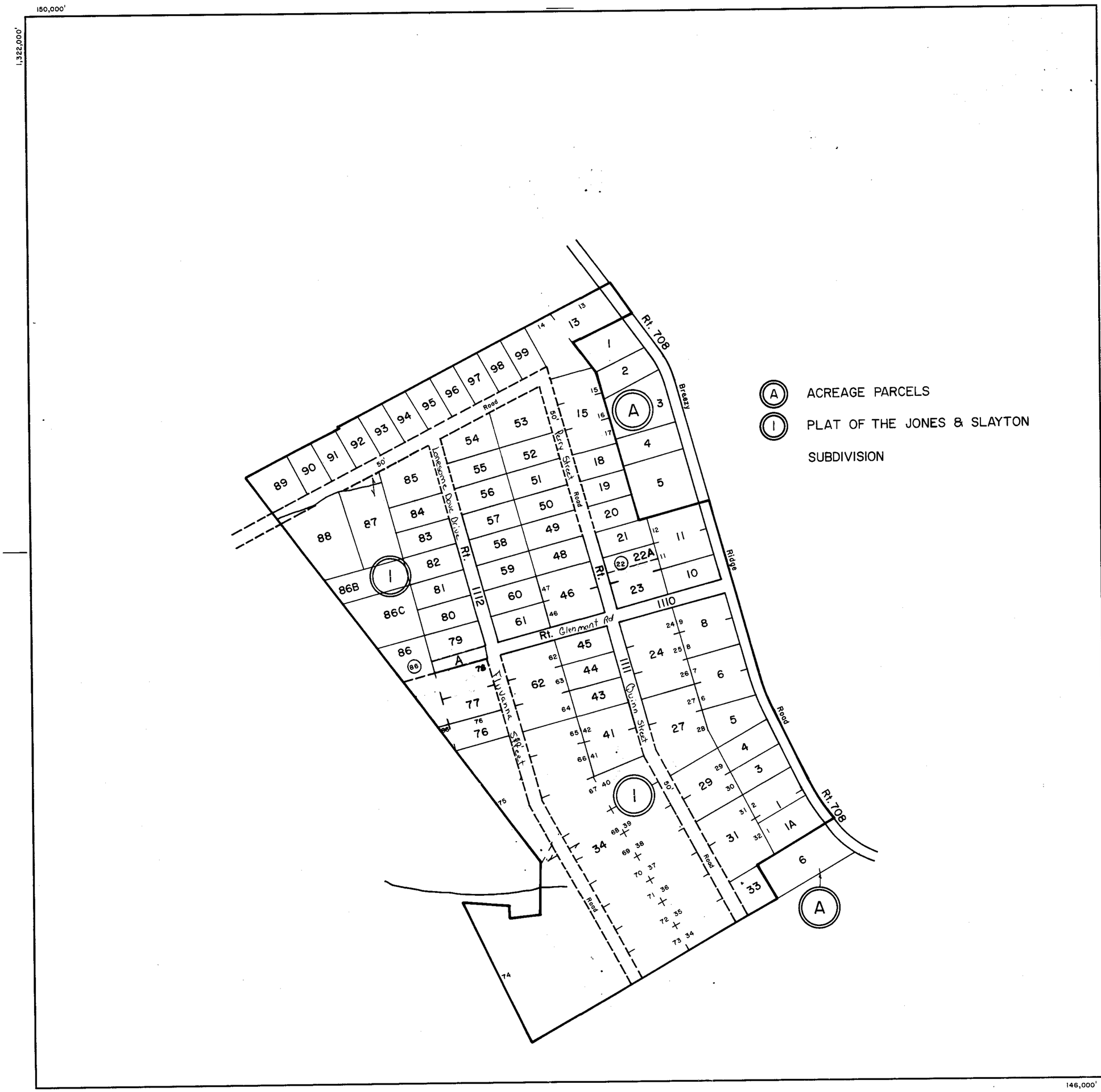

SCALE IN FEET

500 0 500 1000 1500 2000

200 0 200 400 600 800

PIPERS GAP DISTRICT

SECTION INSERT 96A

REVISED: 1-1-98

PREPARED BY VIRGINIA STATE DEPARTMENT OF TAXATION, DIVISION OF REAL ESTATE APPRAISAL AND MAPPING

K&E 19 1153 6-77 MC 6413*

CARROLL COUNTY

SCALE IN FEET

500 0 500 1000 1500 2000
200 0 200 400 600 800

PIPERS GAP DISTRICT

SECTION 97
INSERT

REVISED: 1-1-98

PREPARED BY VIRGINIA STATE DEPARTMENT OF TAXATION, DIVISION OF REAL ESTATE APPRAISAL AND MAPPING

K&E 19 1153 6-77 MC 6413•

CARROLL COUNTY

SCALE IN FEET

500 0 500 1000 1500 2000

200 0 200 400 600 800

PIPERS GAP DISTRICT

SECTION 98

INSERT

REVISED: 1-1-98

PREPARED BY VIRGINIA STATE DEPARTMENT OF TAXATION, DIVISION OF REAL ESTATE APPRAISAL AND MAPPING

K&E 19 1153 6-77 MC 6413•

CARROLL COUNTY

SCALE IN FEET

500 0 500 1000 1500 2000

200 0 200 400 600 800

LAUREL FORK
PIPERS GAP DISTRICT

SECTION 99
INSERT

REVISED: 1-1-98

PREPARED BY VIRGINIA STATE DEPARTMENT OF TAXATION, DIVISION OF REAL ESTATE APPRAISAL AND MAPPING

K&E 19 1153 6-77 MC 6413=

CARROLL COUNTY

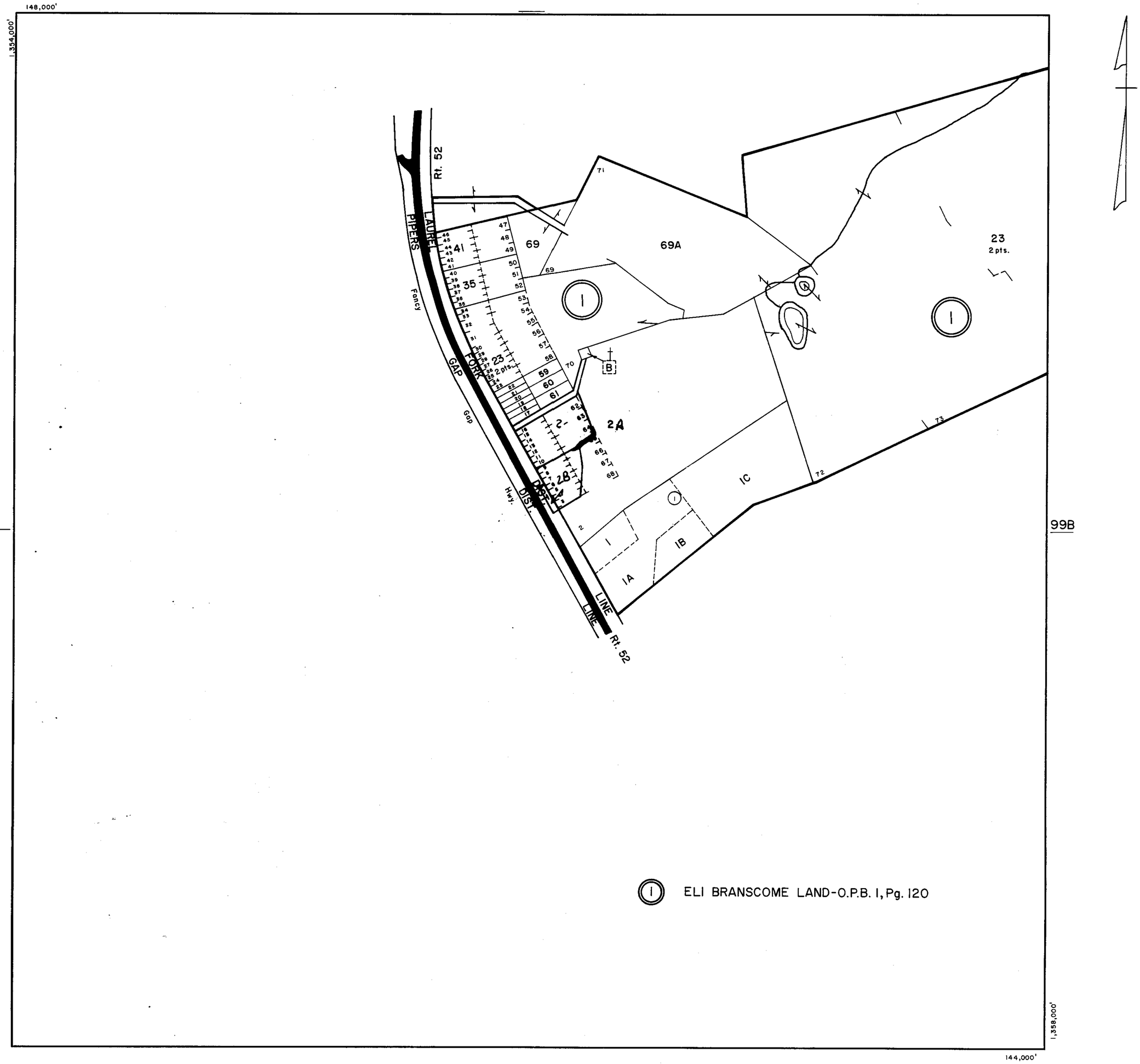

SCALE IN FEET

500 0 500 1000 1500 2000

200 0 200 400 600 800

LAUREL FORK DISTRICT

SECTION INSERT 99A

REVISED: 1-1-98

PREPARED BY VIRGINIA STATE DEPARTMENT OF TAXATION, DIVISION OF REAL ESTATE APPRAISAL AND MAPPING

K&E 19 1153 6-77 MC 6413•

CARROLL COUNTY

148,000'

1,358,000'

76

75

74

99A

1

ELI BRANSCOME LANDS-O.P.B. 1, Pg. 120

1,360,000'

144,000'

SCALE IN FEET

500 0 500 1000 1500 2000

200 0 200 400 600 800

LAUREL FORK DISTRICT

SECTION INSERT 99B

REVISED: 1-1-98

PREPARED BY VIRGINIA STATE DEPARTMENT OF TAXATION, DIVISION OF REAL ESTATE APPRAISAL AND MAPPING

K&E 19 1153 6-77 MC 6413•

CARROLL COUNTY

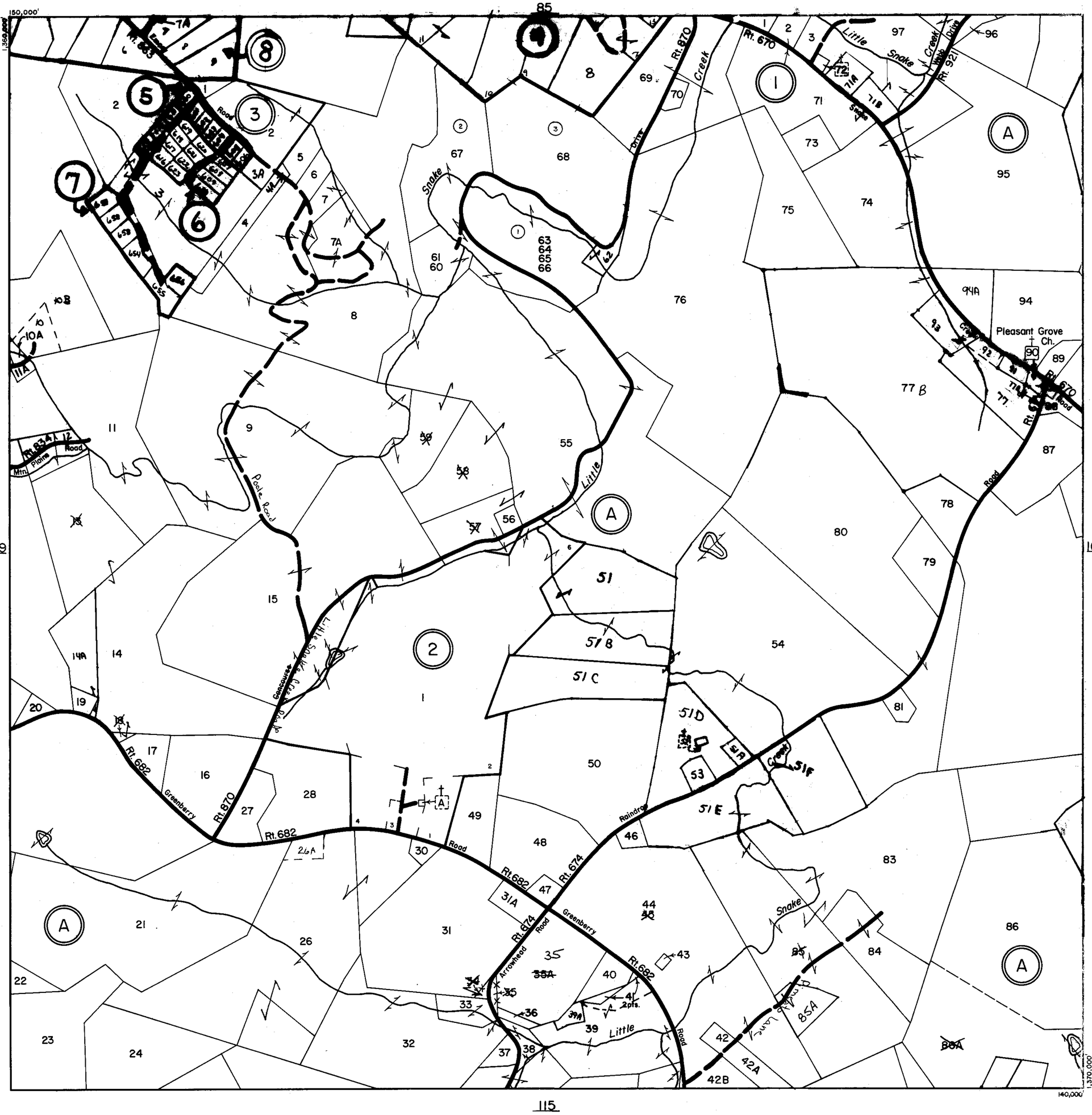

Not used
82
34
45
29
25

SCALE IN FEET

500 0 500 1000 1500 2000
200 0 200 400 600 800

LAUREL FORK DISTRICT

SECTION 100
INSERT

REVISED: 1-1-98

PREPARED BY VIRGINIA STATE DEPARTMENT OF TAXATION, DIVISION OF REAL ESTATE APPRAISAL AND MAPPING

K&E 19 1153 6-77 MC 6413*

CARROLL COUNTY

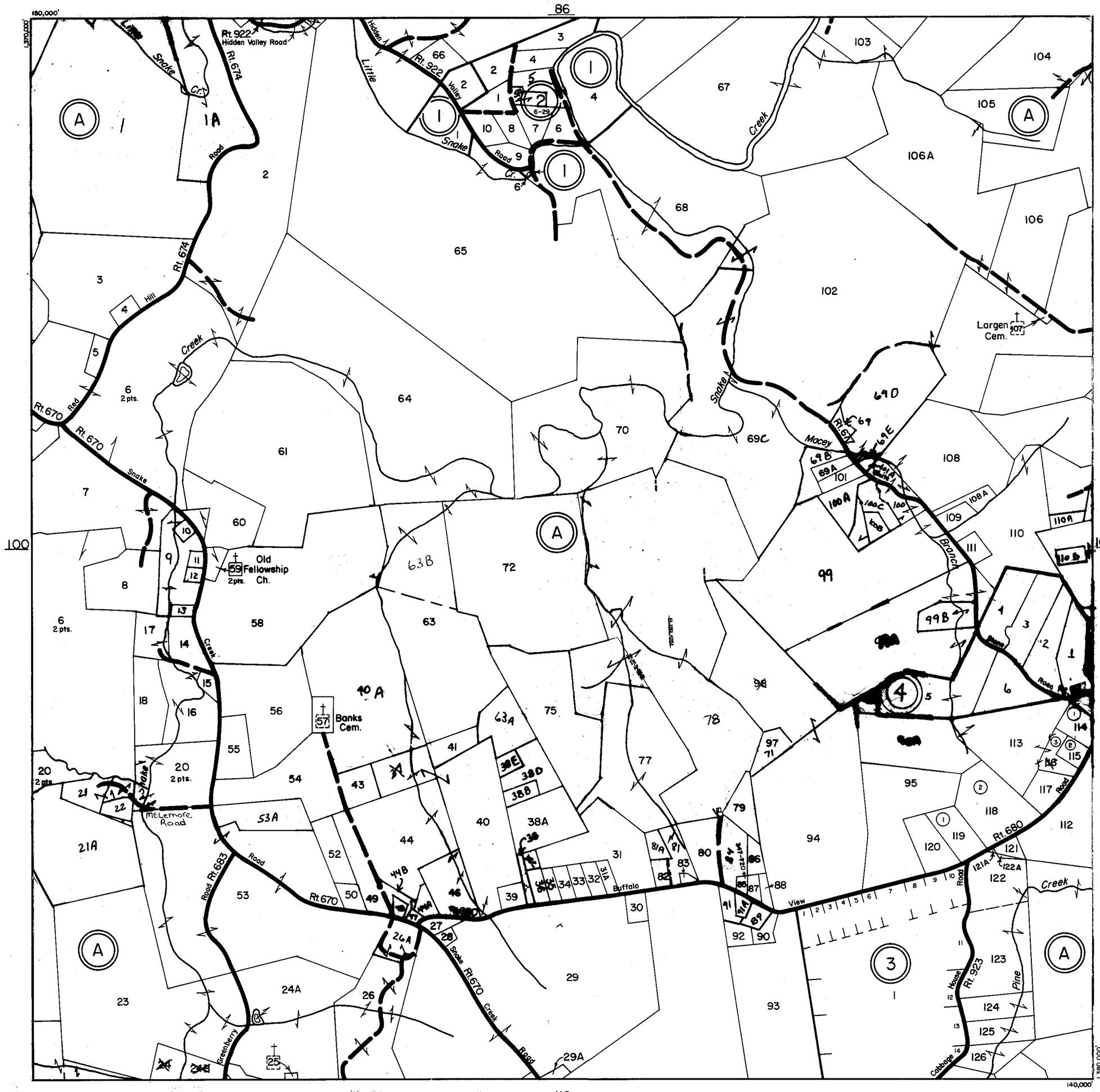

#'s Not Used
62
19
76
51
98
116

SCALE IN FEET
500 0 500 1000 1500 2000
200 0 200 400 600 800

LAUREL FORK DISTRICT

SECTION 101
INSERT

REVISED: 1-1-98

PREPARED BY VIRGINIA STATE DEPARTMENT OF TAXATION, DIVISION OF REAL ESTATE APPRAISAL AND MAPPING

K&E 19 1153 6-77 MC 6413*

CARROLL COUNTY

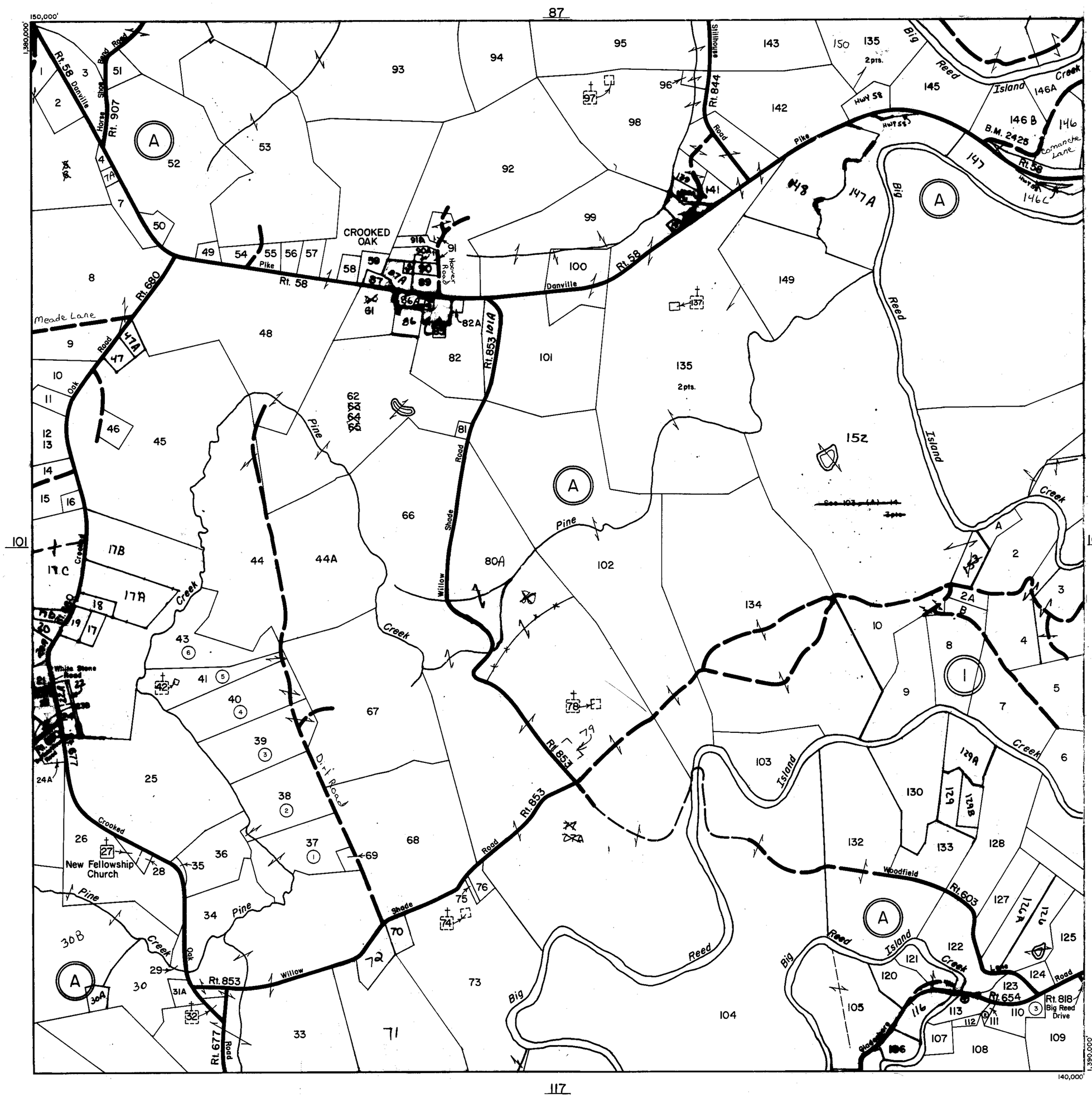

#'s Not Used

31
~~76~~ 60
140 63
~~152~~ 64
~~153~~ 65
154 5
114 6
115 77
117 80
118
119
85
~~87~~

LAUREL FORK DISTRICT

SECTION 102
INSERT

REVISED: 1-1-98

PREPARED BY VIRGINIA STATE DEPARTMENT OF TAXATION, DIVISION OF REAL ESTATE APPRAISAL AND MAPPING

KBE 19 1133 6-77 MC 6413+

CARROLL COUNTY

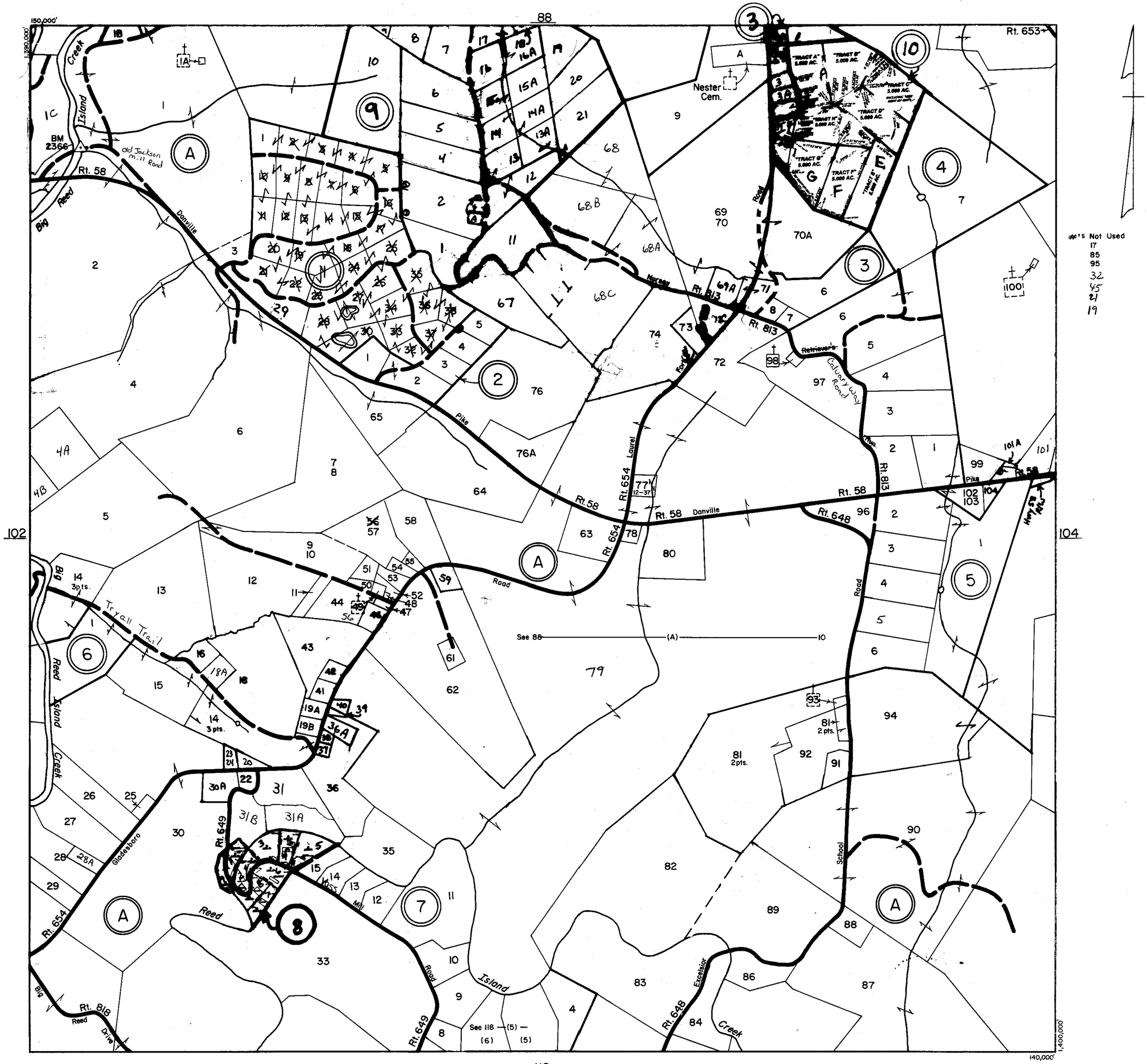

SCALE IN FEET

500 0 500 1000 1500 2000

200 0 200 400 600 800

LAUREL FORK DISTRICT

SECTION 103
INSERT

REVISED: 1-1-98

PREPARED BY VIRGINIA STATE DEPARTMENT OF TAXATION, DIVISION OF REAL ESTATE APPRAISAL AND MAPPING

CARROLL COUNTY

SCALE IN FEET

500 0 500 1000 1500 2000

200 0 200 400 600 800

LAUREL FORK DISTRICT

SECTION 104

INSERT

REVISED: 1-1-98

PREPARED BY VIRGINIA STATE DEPARTMENT OF TAXATION, DIVISION OF REAL ESTATE APPRAISAL AND MAPPING

K&E 19 1153 6-77 MC 6413*

CARROLL COUNTY

144,000'

1,404,000'

(1) OLDE MILL SUBDIVISION OF GROUNDHOG MTN. NORTH—Sec. D

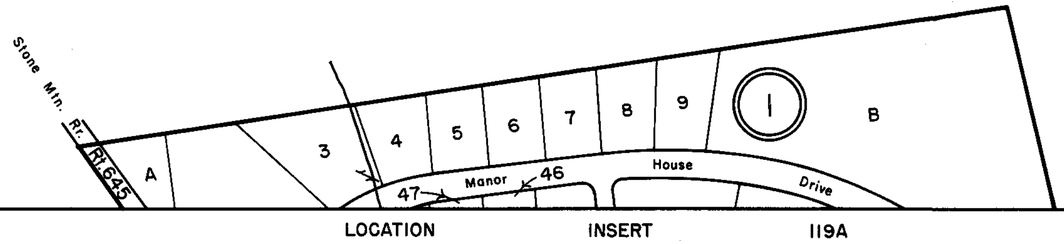

LOCATION INSERT 119A

1,408,000'

140,000'

SCALE IN FEET

500 0 500 1000 1500 2000

200 0 200 400 600 800

LAUREL FORK DISTRICT

SECTION INSERT 104A

REVISED: 1-1-98

PREPARED BY VIRGINIA STATE DEPARTMENT OF TAXATION, DIVISION OF REAL ESTATE APPRAISAL AND MAPPING

K&E 19 1153 6-77 MC 6418

CARROLL COUNTY

25
23
45
46
13
57
109

SCALE IN FEET

500 0 500 1000 1500 2000
200 0 200 400 600 800

LAUREL FORK DISTRICT

SECTION 105
INSERT

REVISED: 1-1-98

PREPARED BY VIRGINIA STATE DEPARTMENT OF TAXATION, DIVISION OF REAL ESTATE APPRAISAL AND MAPPING

K&E 19 1153 6-77 MC 64139

CARROLL COUNTY

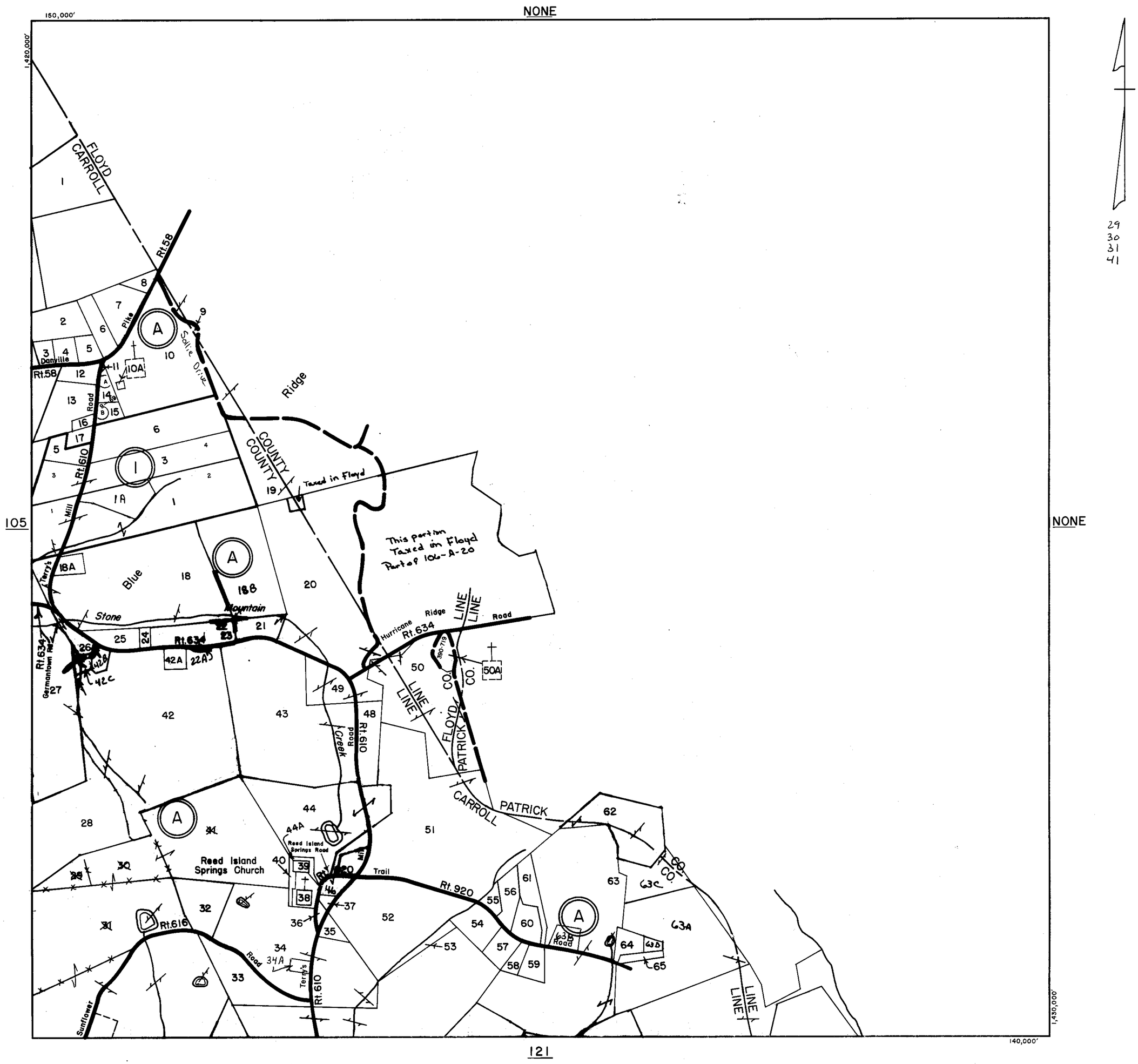

SCALE IN FEET

500 0 500 1000 1500 2000

200 0 200 400 600 800

LAUREL FORK DISTRICT

SECTION 106
INSERT

REVISED: 1-1-98

PREPARED BY VIRGINIA STATE DEPARTMENT OF TAXATION, DIVISION OF REAL ESTATE APPRAISAL AND MAPPING

K&E 19 1153 6-77 MC 6413•

CARROLL COUNTY

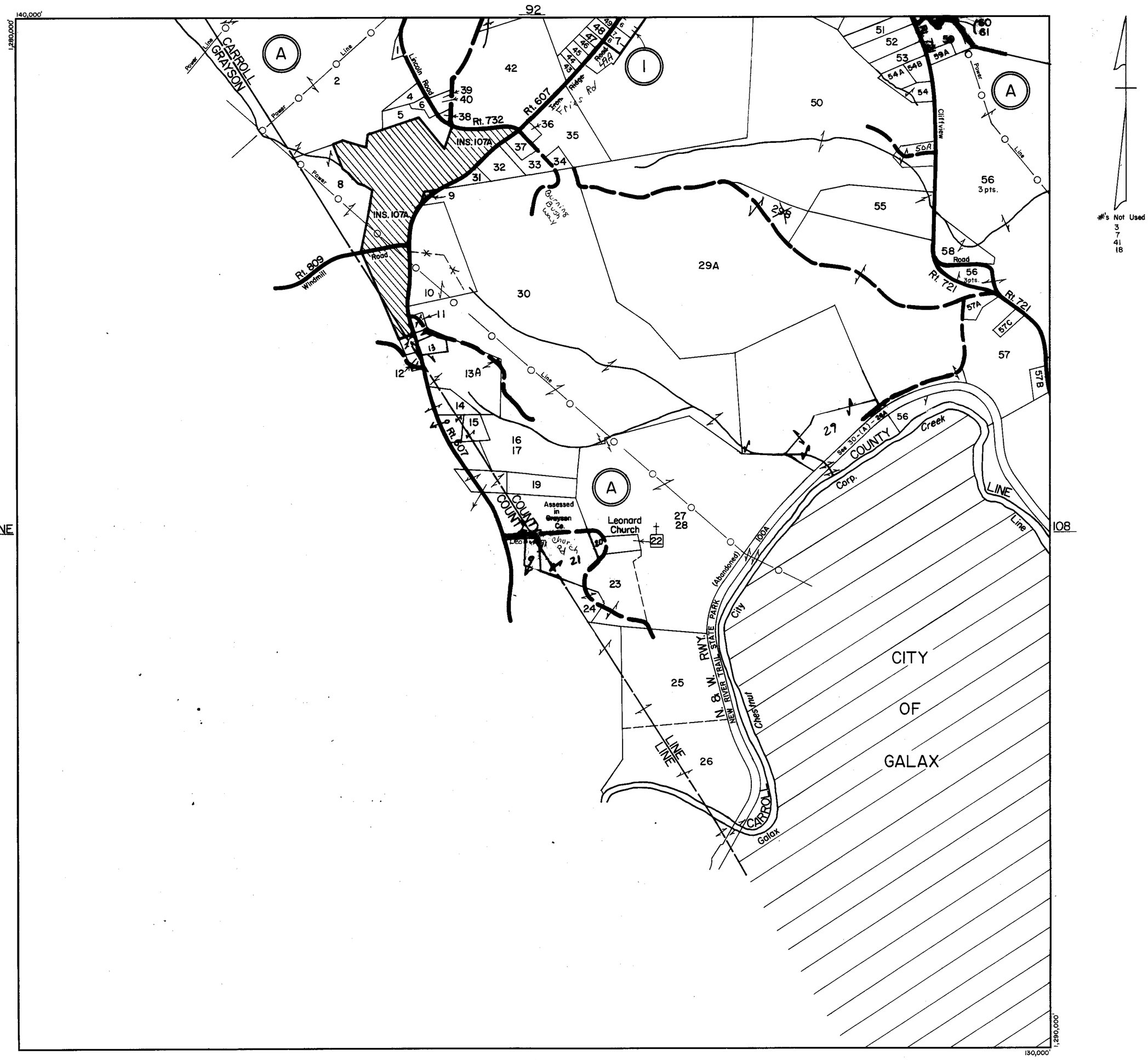

NONE

SCALE IN FEET

500 0 500 1000 1500 2000

200 0 200 400 600 800

SULPHUR SPRINGS DISTRICT

SECTION 107
INSERT

REVISED: 1-1-98

PREPARED BY VIRGINIA STATE DEPARTMENT OF TAXATION, DIVISION OF REAL ESTATE APPRAISAL AND MAPPING

K&E 19 1153 6-77 MC 6413•

CARROLL COUNTY

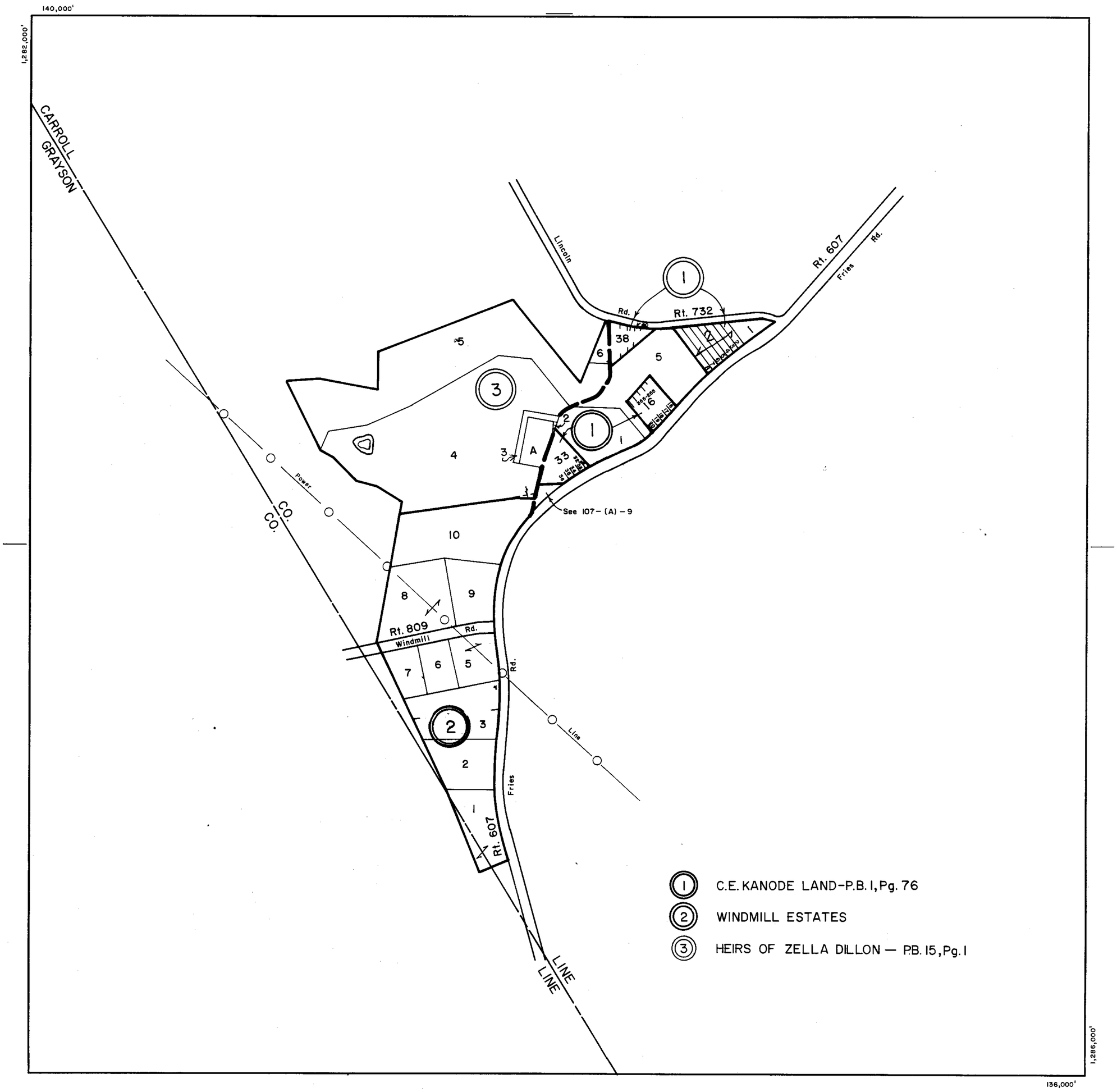

(1) C.E. KANODE LAND-P.B. 1, Pg. 76

(2) WINDMILL ESTATES

(3) HEIRS OF ZELLA DILLON — P.B. 15, Pg. 1

SCALE IN FEET

500 0 500 1000 1500 2000

200 0 200 400 600 800

SULPHUR SPRINGS DISTRICT

SECTION INSERT 107A

REVISED: 1-1-98

PREPARED BY VIRGINIA STATE DEPARTMENT OF TAXATION, DIVISION OF REAL ESTATE APPRAISAL AND MAPPING

K&E 19 1153 6-77 MC 64134

CARROLL COUNTY

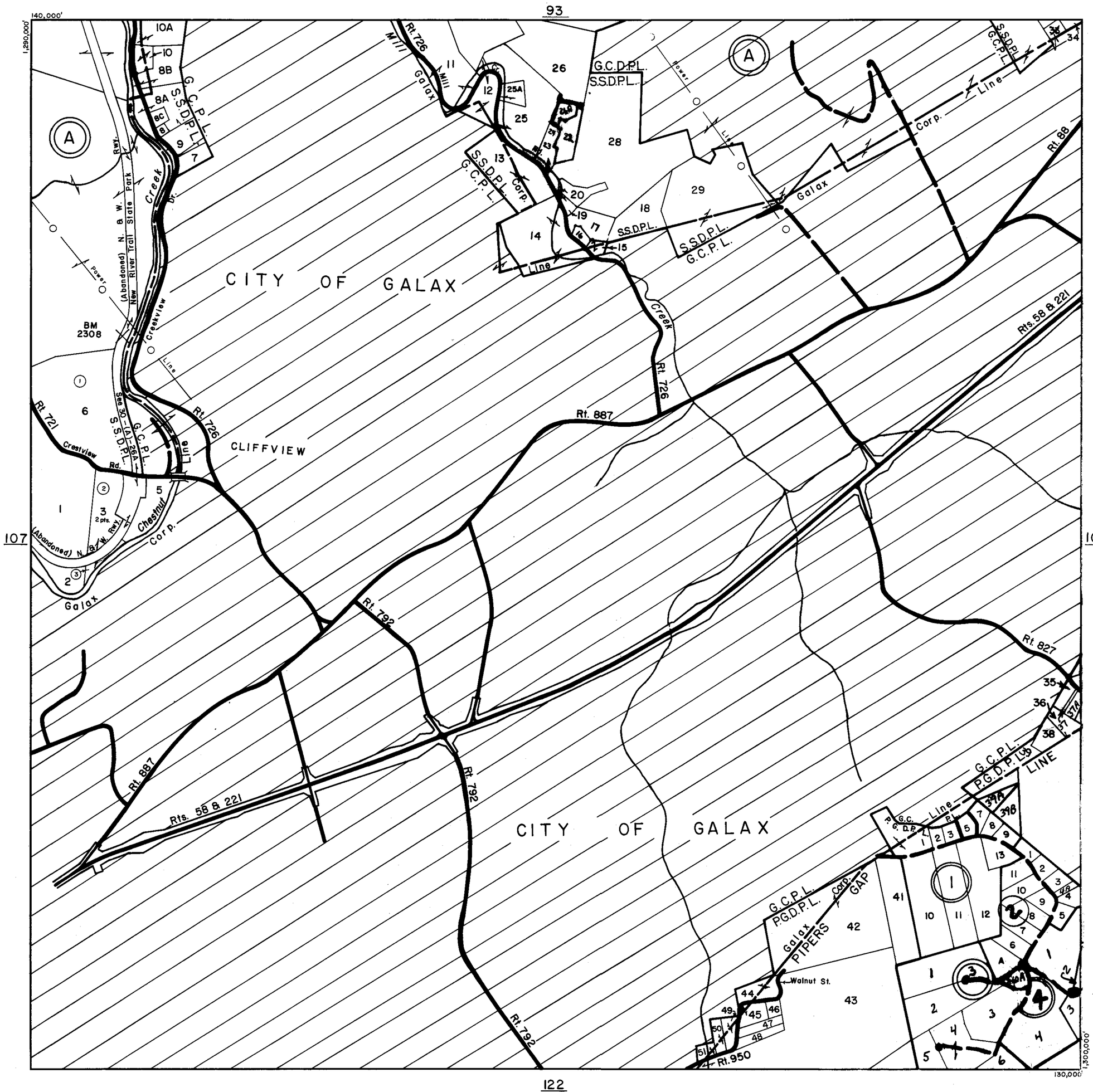

SCALE IN FEET

500 0 500 1000 1500 2000

200 0 200 400 600 800

SULPHUR SPRINGS
PIPERS GAP DISTRICT

SECTION 108
INSERT

REVISED: 1-1-98

PREPARED BY VIRGINIA STATE DEPARTMENT OF TAXATION, DIVISION OF REAL ESTATE APPRAISAL AND MAPPING

K&E 19 1133 6-77 MC 6413

CARROLL COUNTY

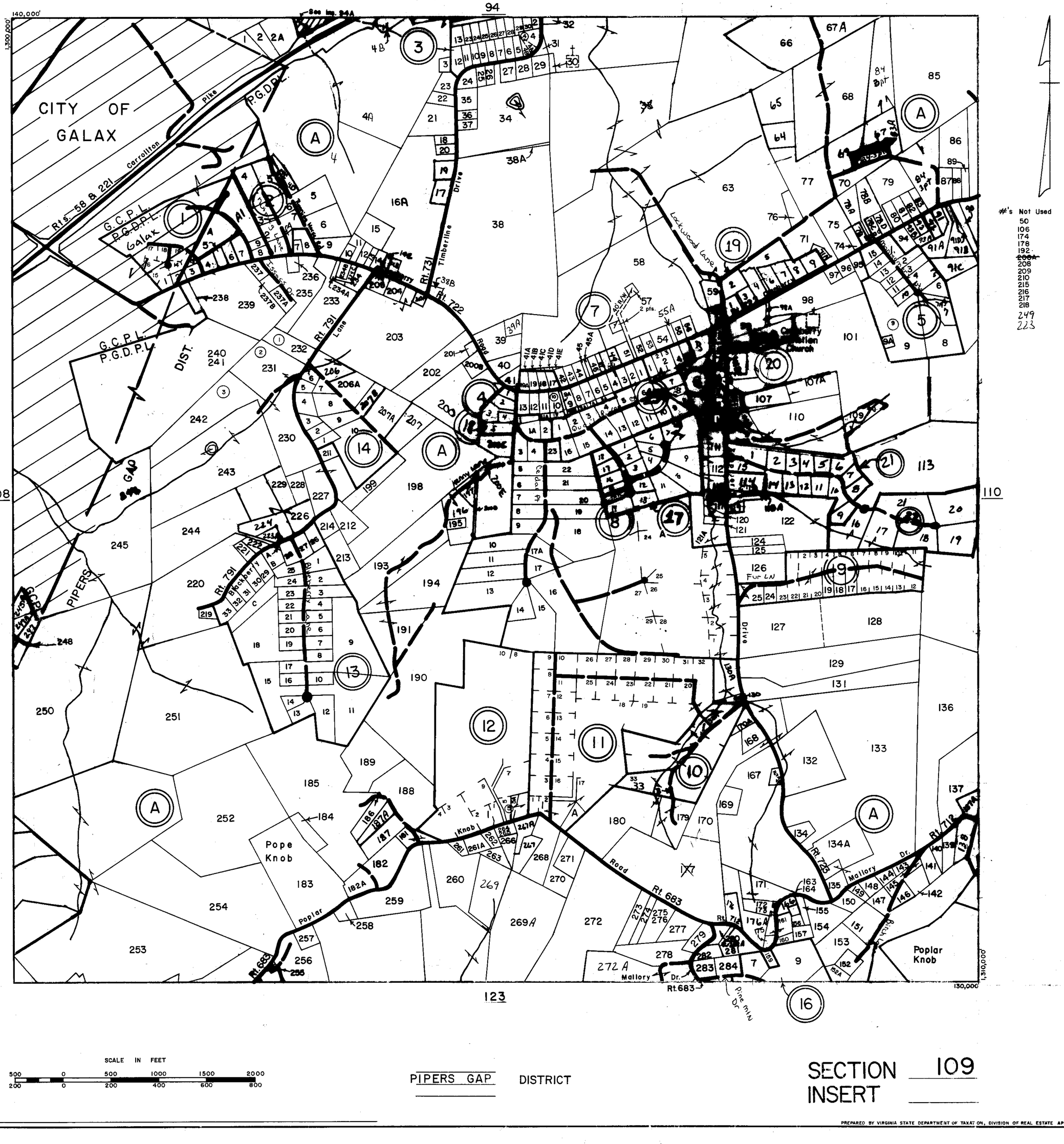

SCALE IN FEET

500 0 500 1000 1500 2000
200 0 200 400 600 800

PIPERS GAP DISTRICT

SECTION 109
INSERT

REVISED: 1-1-98

PREPARED BY VIRGINIA STATE DEPARTMENT OF TAXATION, DIVISION OF REAL ESTATE APPRAISAL AND MAPPING

KBE 19 1153 6-77 MC 6413

CARROLL COUNTY

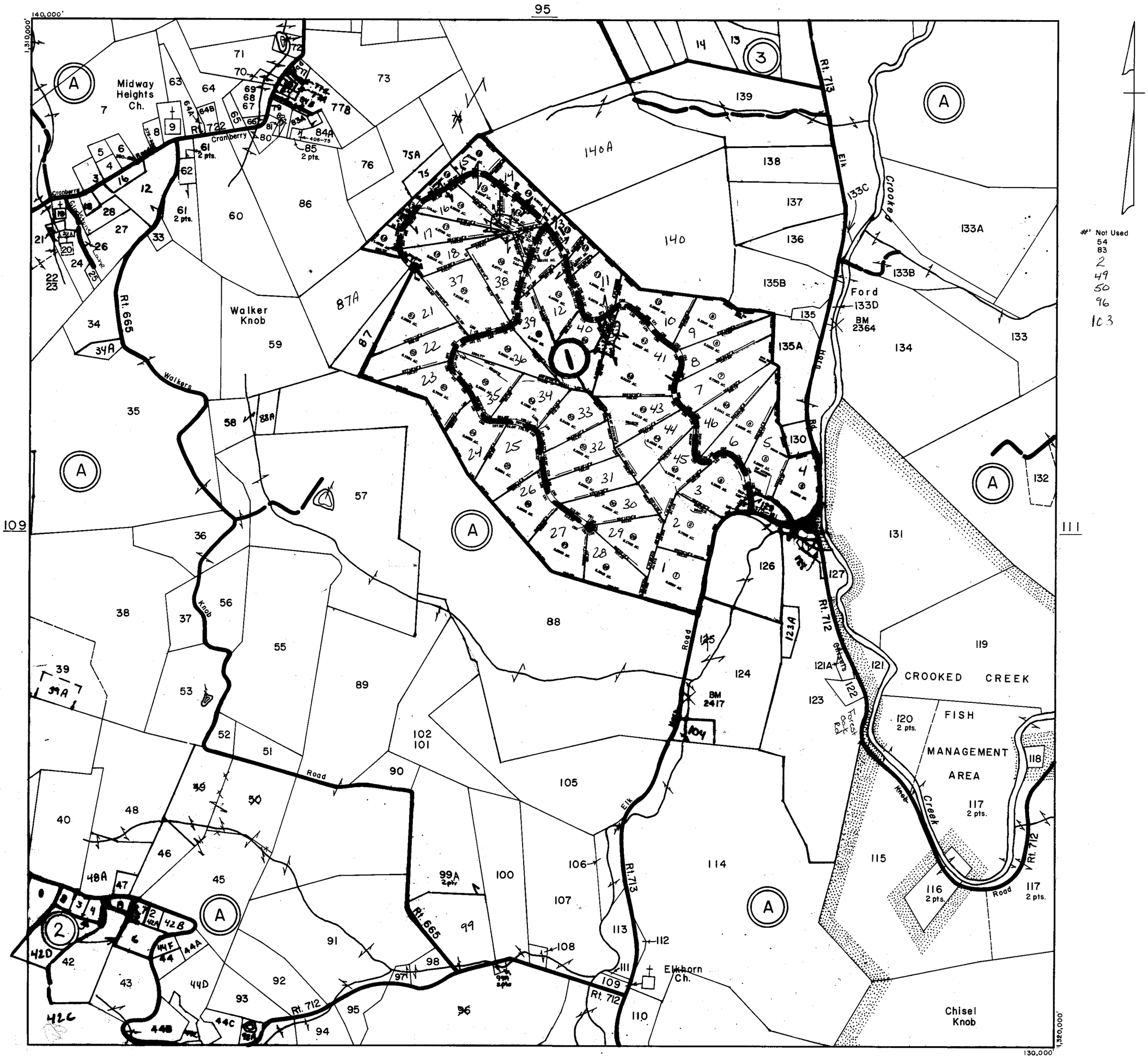

#' Not Used
54
83
2
49
50
96
103

SCALE IN FEET
500 0 500 1000 1500 2000
200 0 200 400 600 800

PIPERS GAP DISTRICT

SECTION 110
INSERT

REVISED: 1-1-98

PREPARED BY VIRGINIA STATE DEPARTMENT OF TAXATION, DIVISION OF REAL ESTATE APPRAISAL AND MAPPING

K&E 19 1153 6-77 MC 6413•

CARROLL COUNTY

96

140,000'

1,320,000'

#'s Not Used
3

110

112

125

130,000

1,330,000

SCALE IN FEET

500 0 500 1000 1500 2000
200 0 200 400 600 800

PIPERS GAP DISTRICT

SECTION III
INSERT

REVISED: 1-1-98

PREPARED BY VIRGINIA STATE DEPARTMENT OF TAXATION, DIVISION OF REAL ESTATE APPRAISAL AND MAPPING

K&E 19 1153 6-77 MC 8413*

CARROLL COUNTY

SCALE IN FEET

500 0 500 1000 1500 2000

200 0 200 400 600 800

PIPERS GAP DISTRICT

SECTION 112

INSERT

#'s Not Used
57
58
13
15
16

REVISED: 1-1-98

PREPARED BY VIRGINIA STATE DEPARTMENT OF TAXATION, DIVISION OF REAL ESTATE APPRAISAL AND MAPPING

K&E 19 1153 6-77 MC 6413

CARROLL COUNTY

140,000'

1,336,000'

113A

Road

Rt. 711

Kenmore

Second Street

1,340,000'

136,000'

112B

SCALE IN FEET

500 0 500 1000 1500 2000

200 0 200 400 600 800

PIPERS GAP DISTRICT

SECTION INSERT 112A

REVISED: 1-1-98

PREPARED BY VIRGINIA STATE DEPARTMENT OF TAXATION, DIVISION OF REAL ESTATE APPRAISAL AND MAPPING

K&E 19 1153 6-77 MC 6413•

CARROLL COUNTY

136,000'

1,336,000'

112A

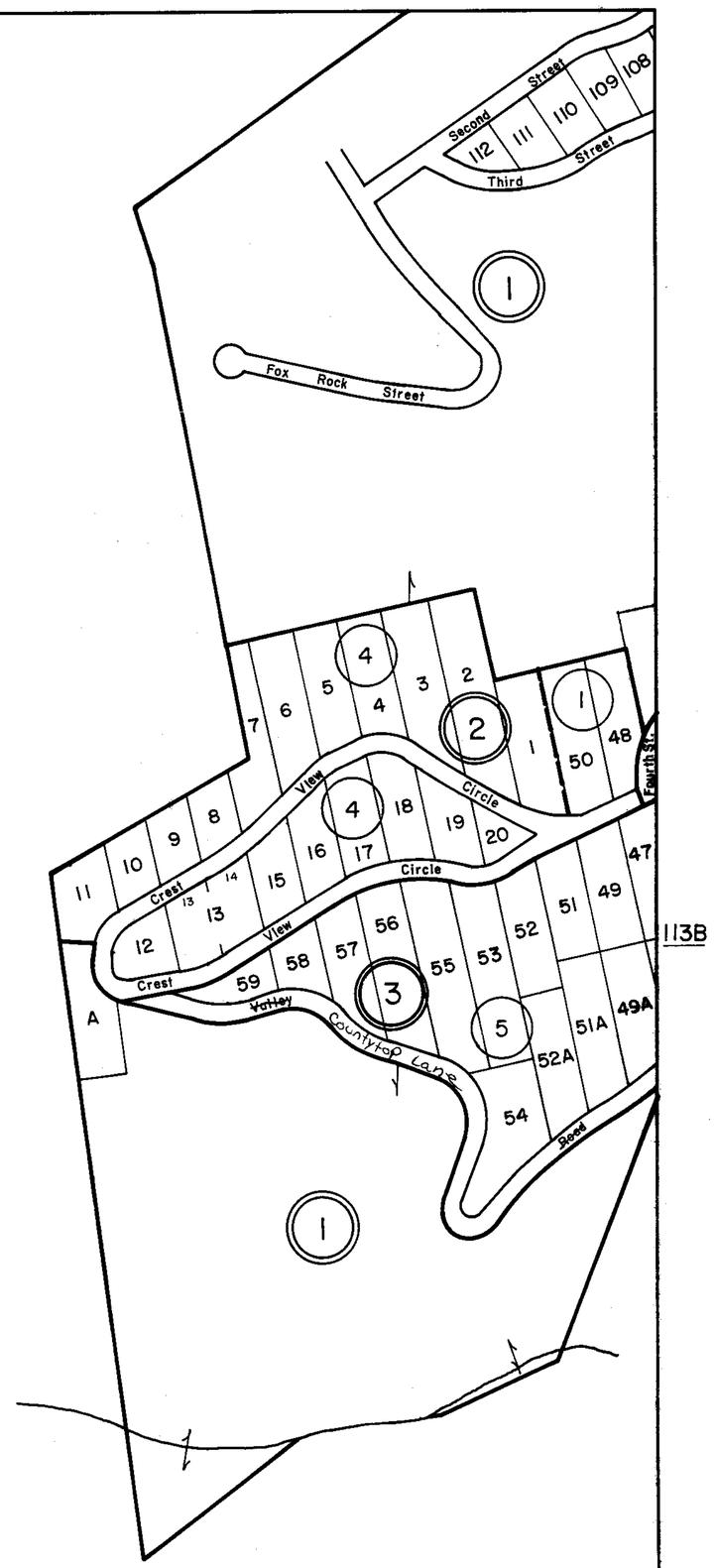

113B

1. PLAT OF THE WOODED ACRES DEVELOPMENT SUBDIVISION
2. PLAT OF THE WOODED ACRES DEVELOPMENT SUBDIVISION, BLOCK FOUR AND PAR OF BLOCK ONE-P.B. 7, Pg. 37
3. PLAT OF THE WOODED ACRES DEVELOPMENT SUBDIVISION, BLOCK FIVE-P.B. 7, Pg. 38

1,340,000'

132,000'

SCALE IN FEET

500 0 500 1000 1500 2000

200 0 200 400 600 800

PIPERS GAP DISTRICT

SECTION INSERT 112B

REVISED: 1-1-98

PREPARED BY VIRGINIA STATE DEPARTMENT OF TAXATION, DIVISION OF REAL ESTATE APPRAISAL AND MAPPING

K&E 19 1153 6-77 MC 6413•

CARROLL COUNTY

SCALE IN FEET

500 0 500 1000 1500 2000

200 0 200 400 600 800

PIPERS GAP DISTRICT

SECTION 113

INSERT

REVISED: 1-1-98

PREPARED BY VIRGINIA STATE DEPARTMENT OF TAXATION, DIVISION OF REAL ESTATE APPRAISAL AND MAPPING

K&E 19 1183 6-77 MC 5413•

CARROLL COUNTY

140,000'

1,340,000'

112A

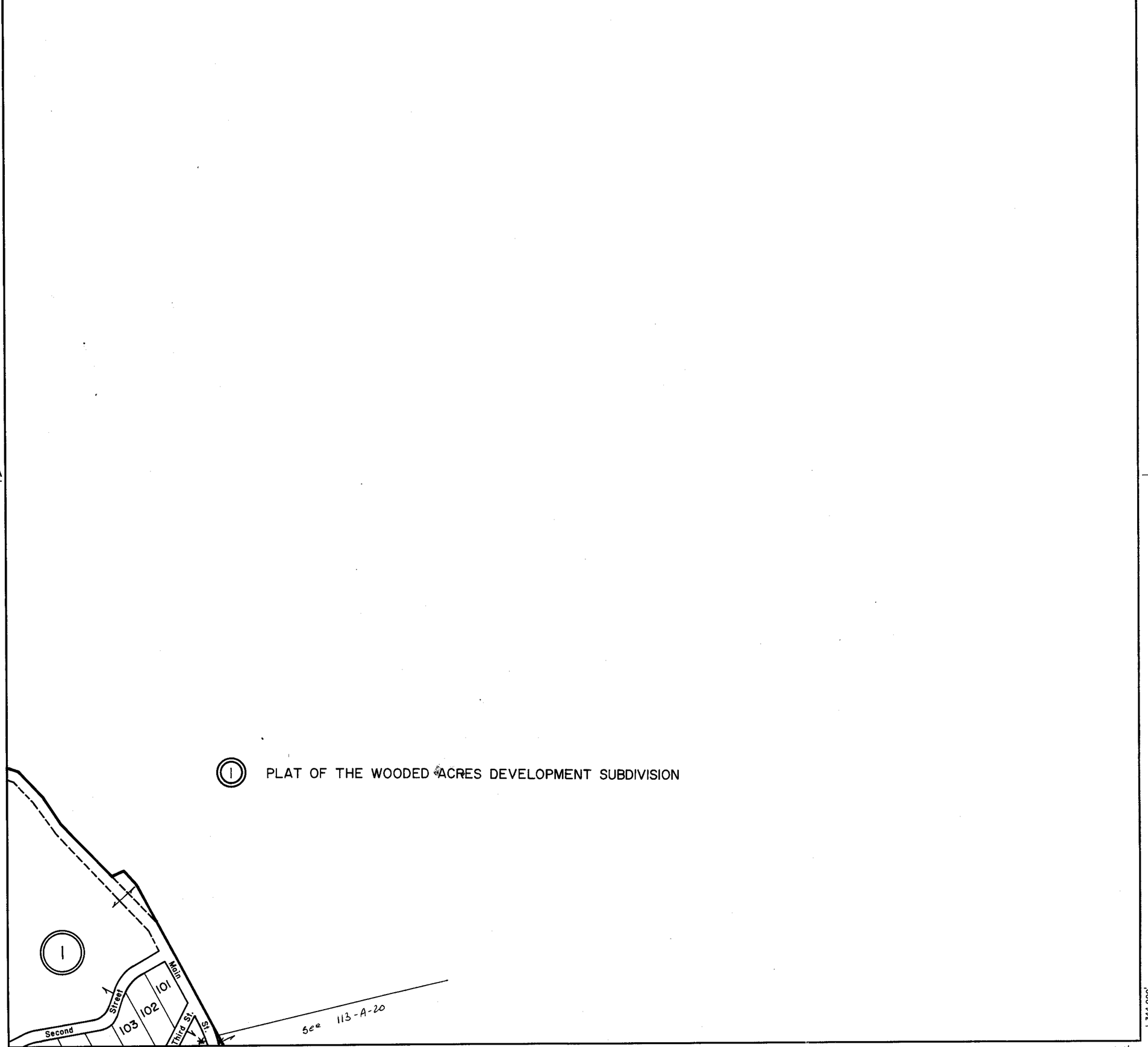

1,344,000'

136,000'

113B

SCALE IN FEET

500 0 500 1000 1500 2000

200 0 200 400 600 800

PIPERS GAP DISTRICT

SECTION INSERT 113A

REVISED: 1-1-98

PREPARED BY VIRGINIA STATE DEPARTMENT OF TAXATION, DIVISION OF REAL ESTATE APPRAISAL AND MAPPING

K&E 19 1153 6-77 MC 6413*

CARROLL COUNTY

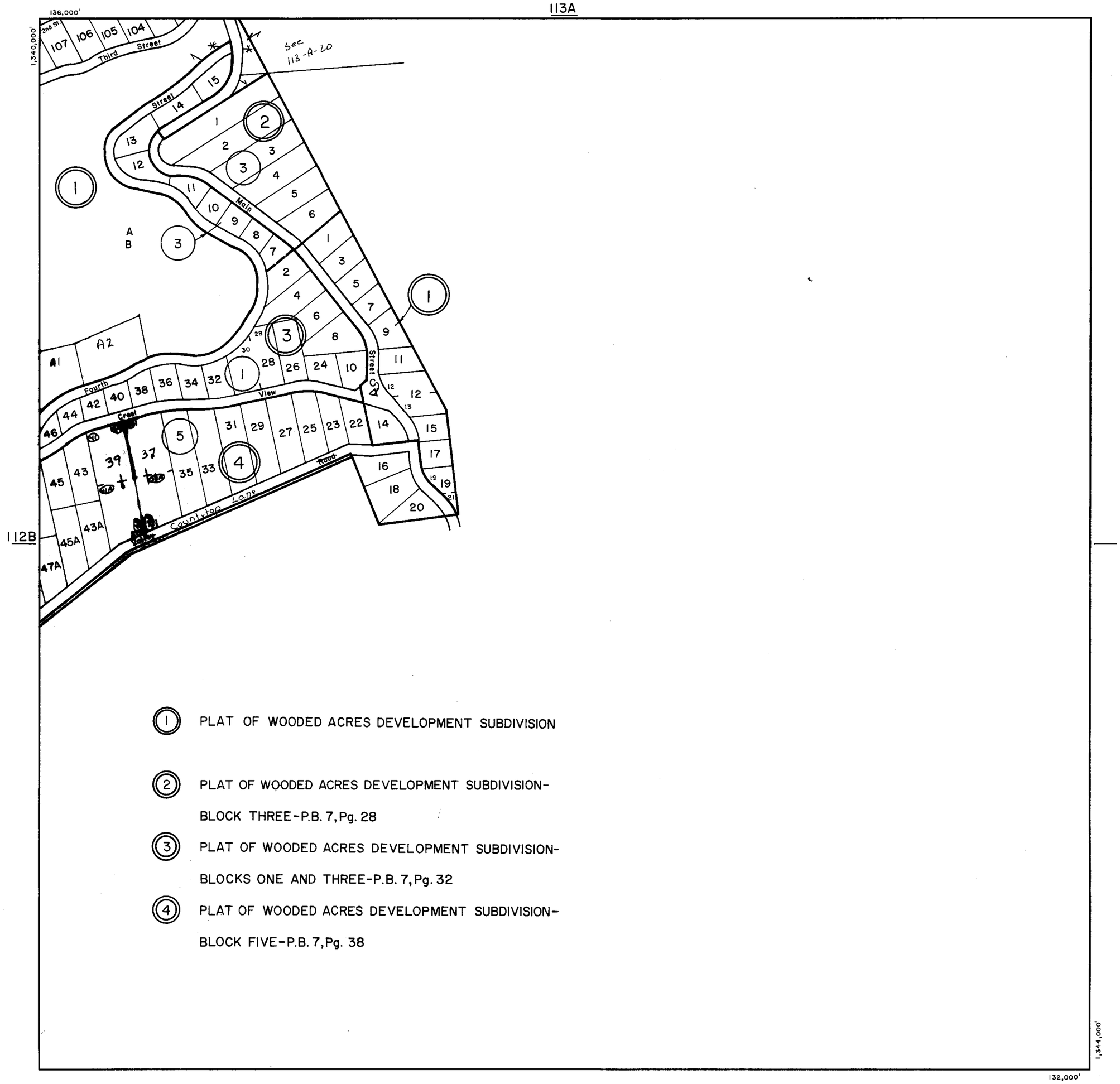

(1) PLAT OF WOODED ACRES DEVELOPMENT SUBDIVISION

(2) PLAT OF WOODED ACRES DEVELOPMENT SUBDIVISION-
BLOCK THREE-P.B. 7, Pg. 28

(3) PLAT OF WOODED ACRES DEVELOPMENT SUBDIVISION-
BLOCKS ONE AND THREE-P.B. 7, Pg. 32

(4) PLAT OF WOODED ACRES DEVELOPMENT SUBDIVISION-
BLOCK FIVE-P.B. 7, Pg. 38

SCALE IN FEET
500 0 500 1000 1500 2000
200 0 200 400 600 800

PIPERS GAP DISTRICT

SECTION INSERT 113B

REVISED: 1-1-98

PREPARED BY VIRGINIA STATE DEPARTMENT OF TAXATION, DIVISION OF REAL ESTATE APPRAISAL AND MAPPING

K&E 19 1153 6-77 MC 6413*

CARROLL COUNTY

#'s Not Used
38
23
99
101
83
153
51
52
54
60
109-121

SCALE IN FEET
500 0 500 1000 1500 2000
200 0 200 400 600 800

LAUREL FORK DISTRICT
PIPERS GAP DISTRICT

SECTION 114
INSERT

REVISED: 1-1-98

PREPARED BY VIRGINIA STATE DEPARTMENT OF TAXATION, DIVISION OF REAL ESTATE APPRAISAL AND MAPPING

K&E 19 1153 6-77 MC 6413•

CARROLL COUNTY

134,000'

1,350,000'

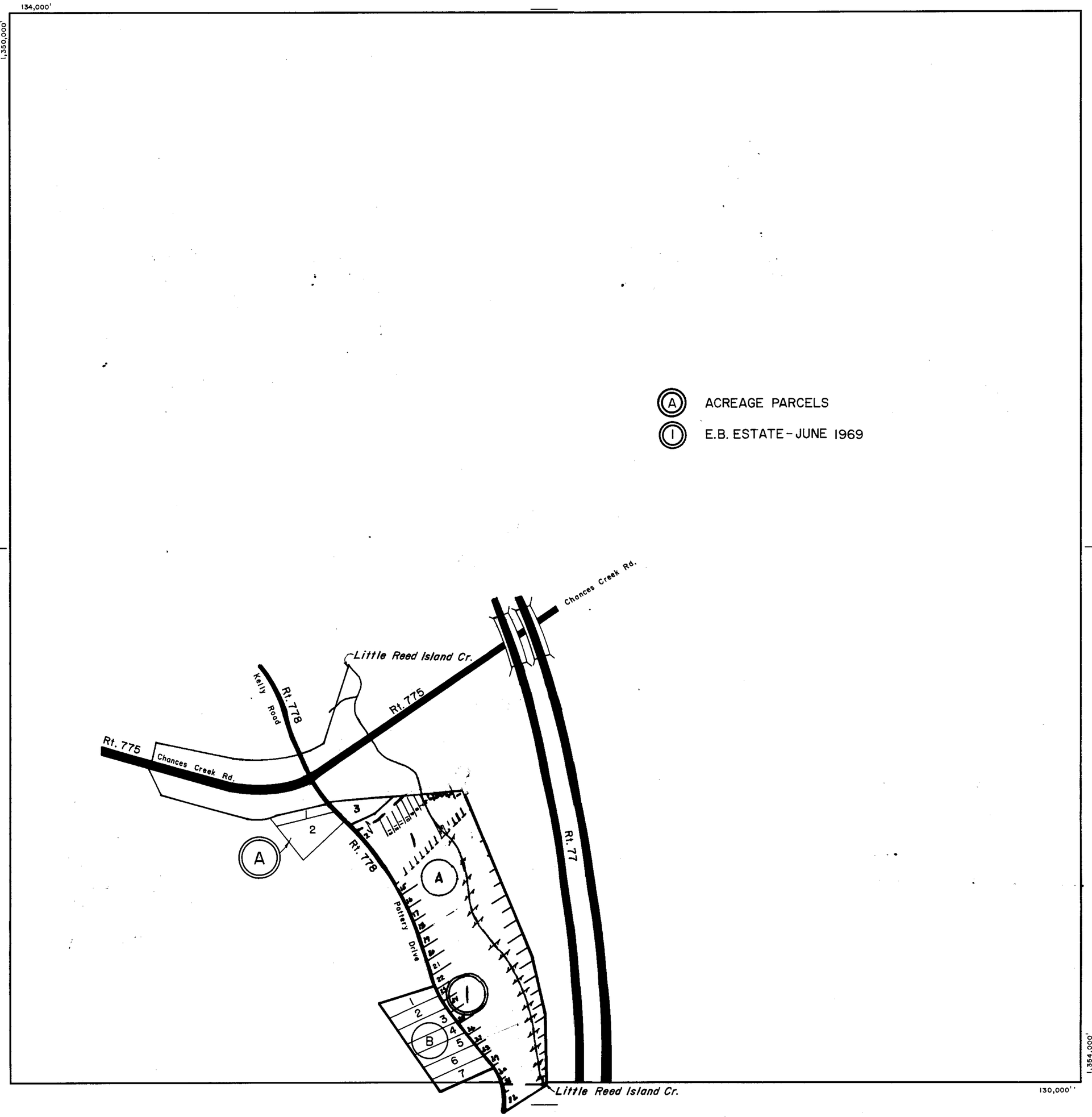

A ACREAGE PARCELS

1 E.B. ESTATE - JUNE 1969

1,354,000'

130,000''

SCALE IN FEET

500 0 500 1000 1500 2000

200 0 200 400 600 800

PIPERS GAP DISTRICT

SECTION INSERT 114A

REVISED: 1-1-98

PREPARED BY VIRGINIA STATE DEPARTMENT OF TAXATION, DIVISION OF REAL ESTATE APPRAISAL AND MAPPING

K&E 19 1153 6-77 MC 6413*

CARROLL COUNTY

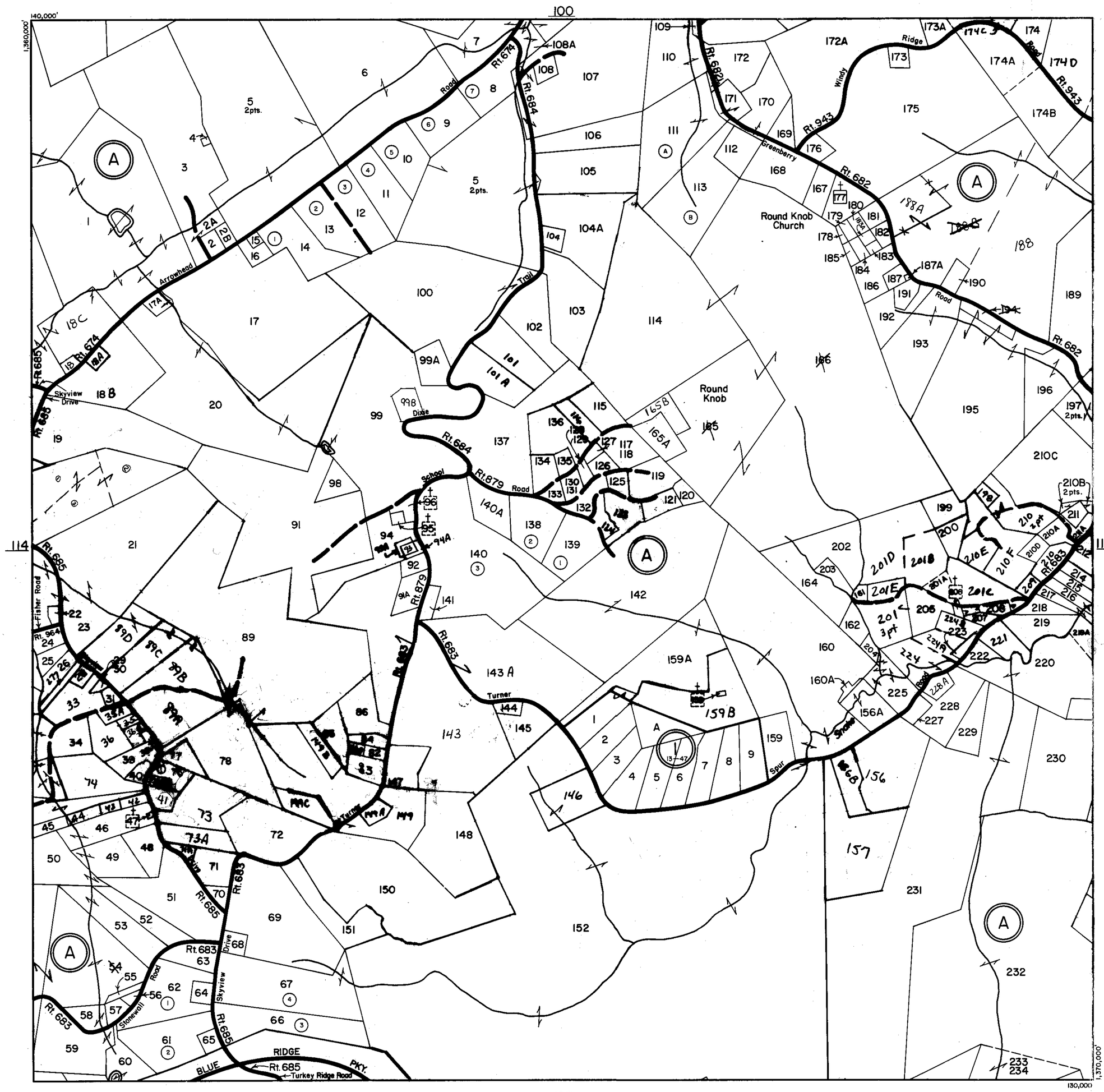

#'s Not Used
79
80
163
226
87
88
90
122
97
213

SCALE IN FEET
500 0 500 1000 1500 2000
200 0 200 400 600 800

LAUREL FORK DISTRICT

SECTION 115
INSERT

REVISED: 1-1-98

PREPARED BY VIRGINIA STATE DEPARTMENT OF TAXATION, DIVISION OF REAL ESTATE APPRAISAL AND MAPPING

K&E 19 1153 8-77 MC 6413*

CARROLL COUNTY

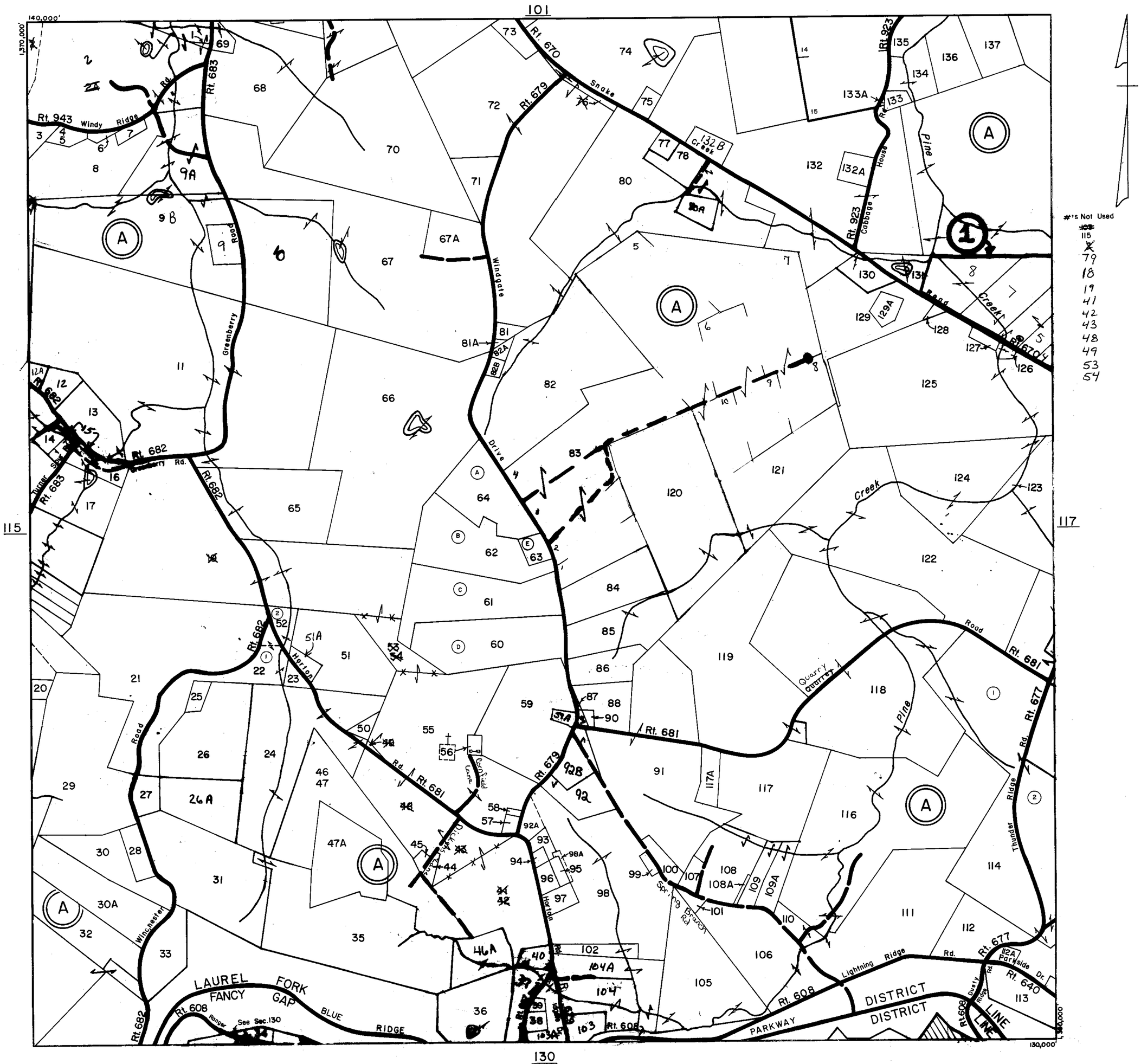

SCALE IN FEET

500 0 500 1000 1500 2000

200 0 200 400 600 800

LAUREL FORK DISTRICT

SECTION 116

INSERT

REVISED: 1-1-98

PREPARED BY VIRGINIA STATE DEPARTMENT OF TAXATION, DIVISION OF REAL ESTATE APPRAISAL AND MAPPING

K&E 19 1153 6-77 MC 6413•

CARROLL COUNTY

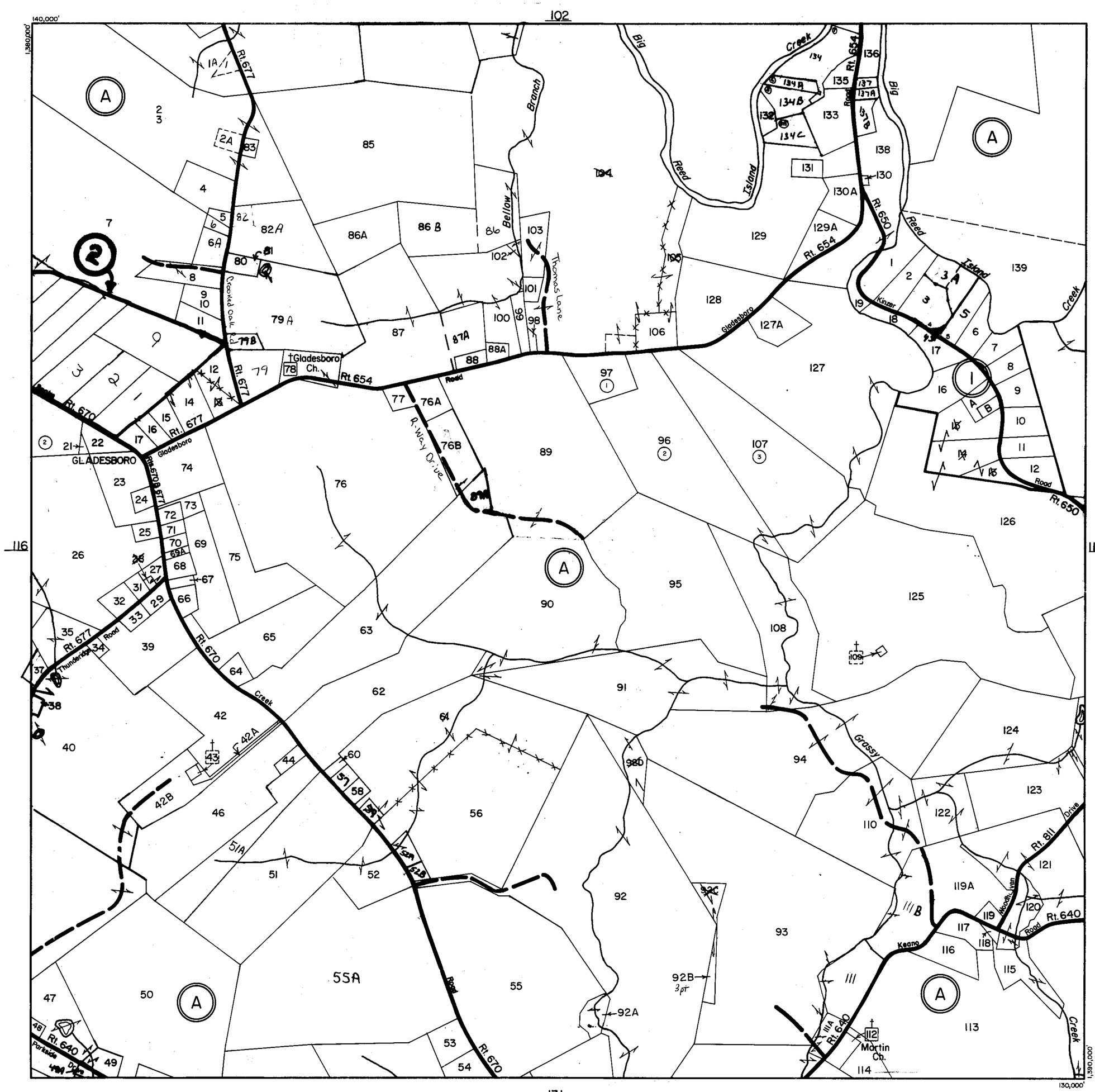

#'s Not Used
36
84
13
18
28
59
61
104
105

SCALE IN FEET
500 0 500 1000 1500 2000
200 0 200 400 600 800

LAUREL FORK DISTRICT

SECTION 117
INSERT

REVISED: 1-1-98

PREPARED BY VIRGINIA STATE DEPARTMENT OF TAXATION, DIVISION OF REAL ESTATE APPRAISAL AND MAPPING

K&E 19 1183 6-77 MC 6413*

CARROLL COUNTY

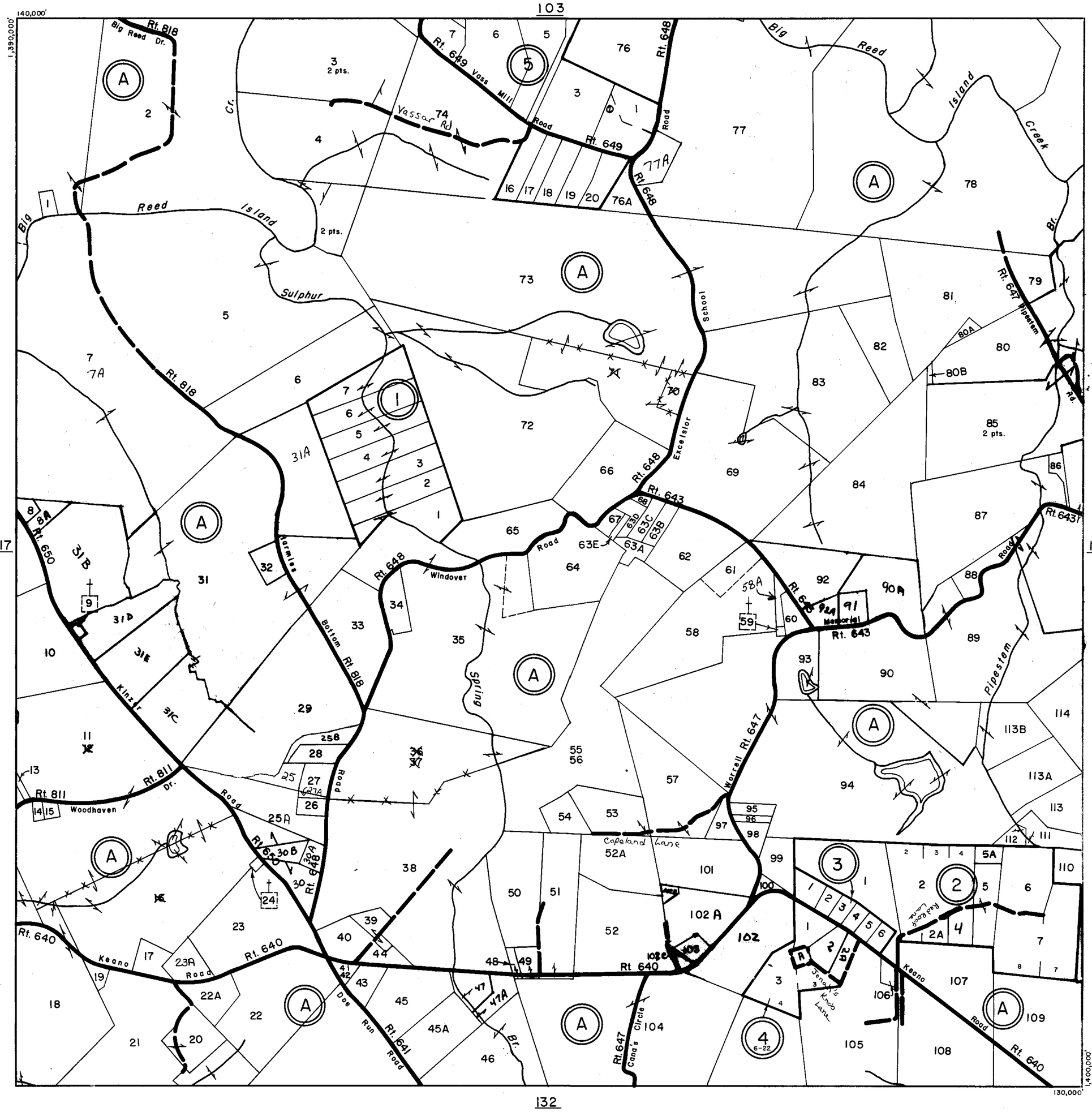

SCALE IN FEET

500 0 500 1000 1500 2000

200 0 200 400 600 800

LAUREL FORK DISTRICT

SECTION 118
INSERT

REVISED: 1-1-98

PREPARED BY VIRGINIA STATE DEPARTMENT OF TAXATION, DIVISION OF REAL ESTATE APPRAISAL AND MAPPING

K&E 19 1153 6-77 MC 6413•

CARROLL COUNTY

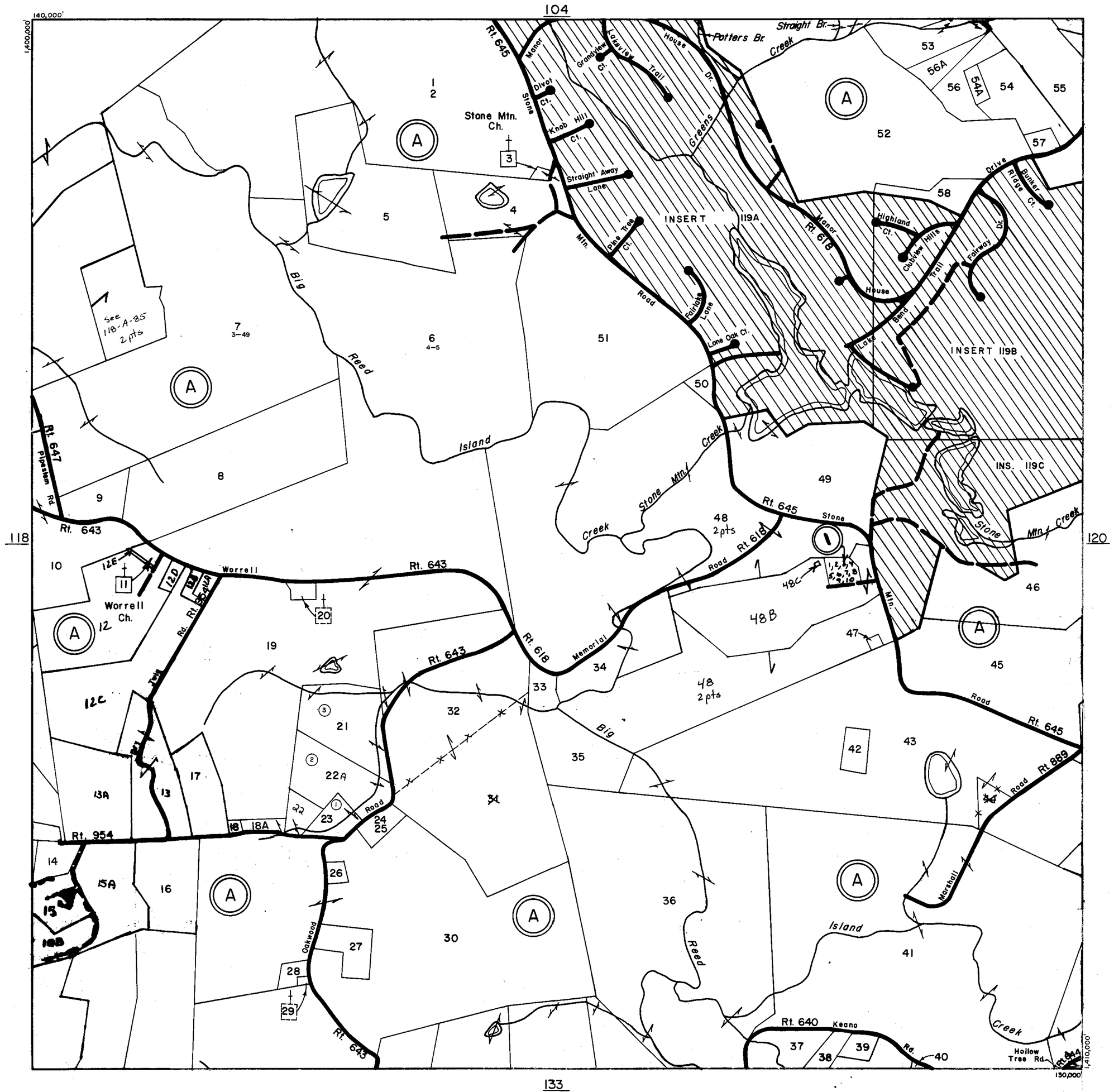

SCALE IN FEET

500 0 500 1000 1500 2000

200 0 200 400 600 800

LAUREL FORK DISTRICT

SECTION 119

INSERT

REVISED: 1-1-98

PREPARED BY VIRGINIA STATE DEPARTMENT OF TAXATION, DIVISION OF REAL ESTATE APPRAISAL AND MAPPING

K&E 19 1133 5-77 MC 6413*

LOCATION INSERT 104A

140,000'

1,404,000'

- (A) ACREAGE PARCELS
- (1) OLDE MILL SUBDIVISION OF GROUNDHOG MTN. NORTH–P.B.4,Pg.34
- (2) OLDE MILL SUBDIVISION OF GROUNDHOG MTN. NORTH–SEC. D-P.B.4,Pg.42
- (3) OLDE MILL SUBDIVISION OF GROUNDHOG MTN. NORTH–SEC. D-P.B.4,Pg.35
- (4) OLDE MILL SUBDIVISION OF GROUNDHOG MTN. NORTH–P.B.4,Pg.36
- (5) PARKWAY PLANTATION
- (6) OLDE MILL SUBDIVISION OF GROUNDHOG MTN. NORTH–P.B.5,Pg.56
- (7) OLDE MILL SUBDIVISION OF GROUNDHOG MTN.–P.B.4,Pg.32
- (8) OLDE MILL SUBDIVISION OF GROUNDHOG MTN. NORTH–P.B.5,Pg.53

LOCATION INSERT 119B

1,408,000'

136,000'

SCALE IN FEET

500 0 500 1000 1500 2000

200 0 200 400 600 800

LAUREL FORK DISTRICT

SECTION
INSERT 119A

REVISED: 1-1-98

PREPARED BY VIRGINIA STATE DEPARTMENT OF TAXATION, DIVISION OF REAL ESTATE APPRAISAL AND MAPPING

CARROLL COUNTY

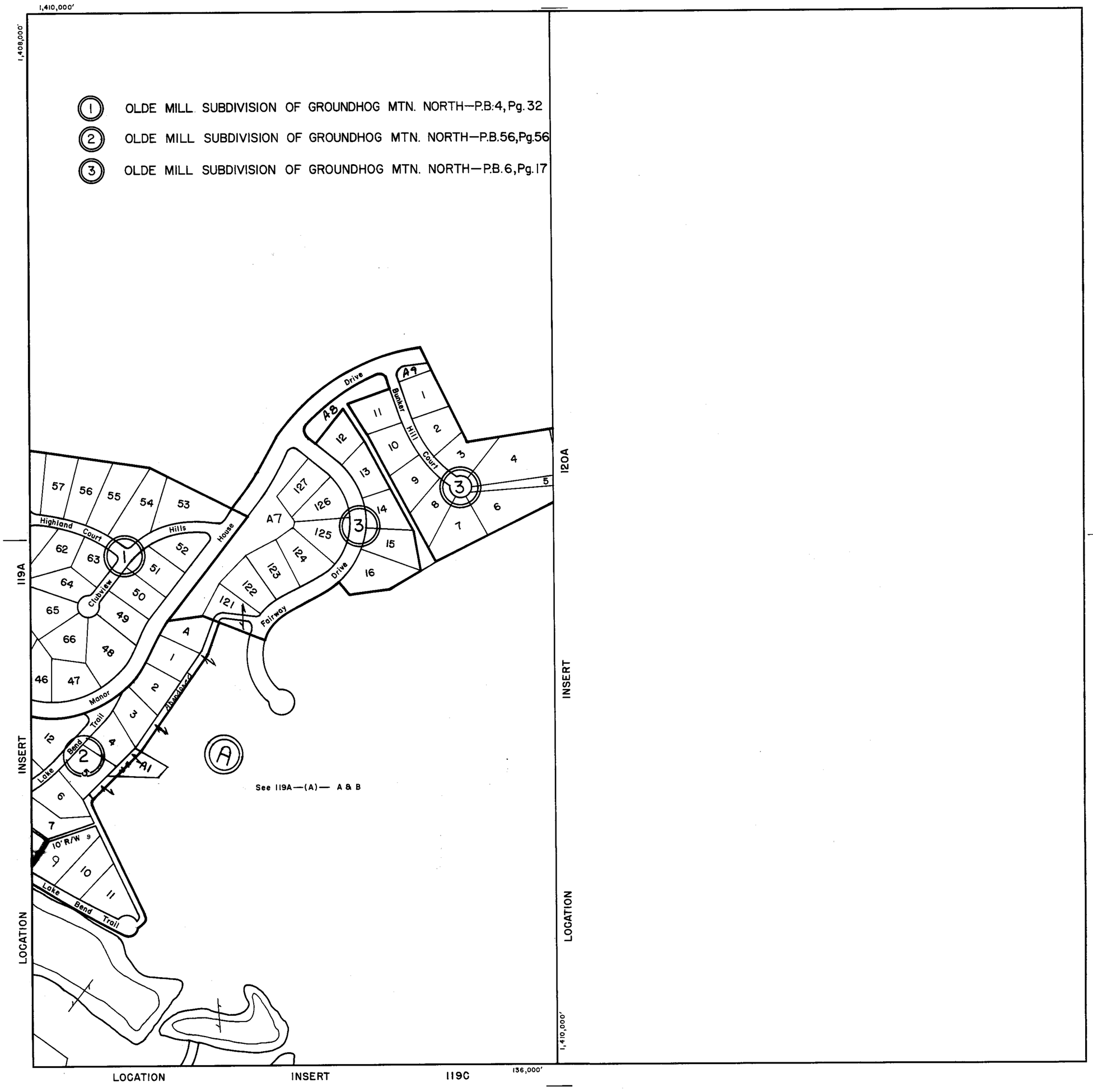

SCALE IN FEET

500 0 500 1000 1500 2000

200 0 200 400 600 800

LAUREL FORK DISTRICT

SECTION INSERT 119B

REVISED: 1-1-98

PREPARED BY VIRGINIA STATE DEPARTMENT OF TAXATION, DIVISION OF REAL ESTATE APPRAISAL AND MAPPING

K&E 19 1133 6-77 MC 6413*

CARROLL COUNTY

LOCATION INSERT 119B

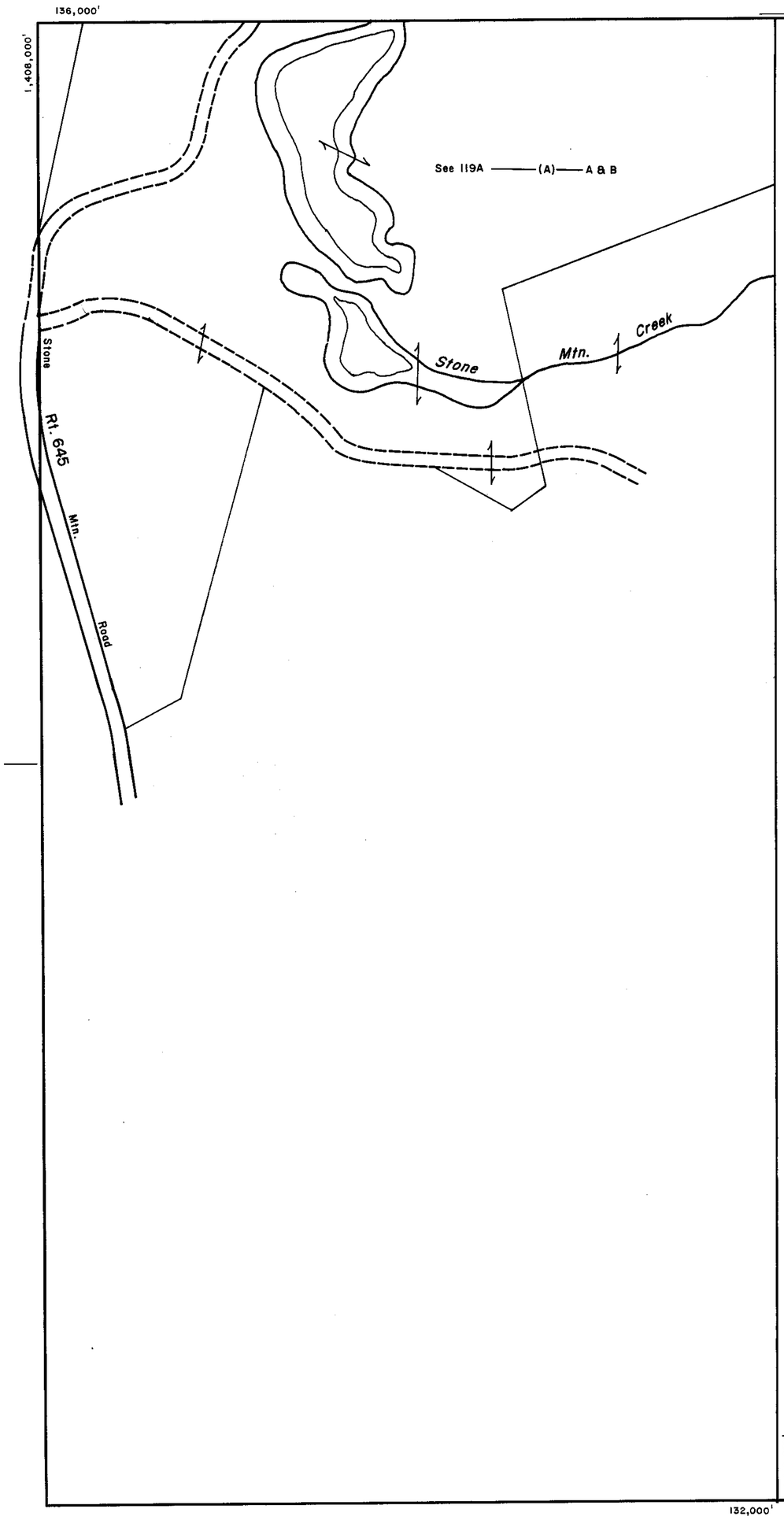

LOCATION INSERT 120B

SCALE IN FEET

500 0 500 1000 1500 2000

200 0 200 400 600 800

LAUREL FORK DISTRICT

SECTION INSERT 119C

REVISED: 1-1-98

PREPARED BY VIRGINIA STATE DEPARTMENT OF TAXATION, DIVISION OF REAL ESTATE APPRAISAL AND MAPPING

K&E 19 1153 6-77 MC 6413

CARROLL COUNTY

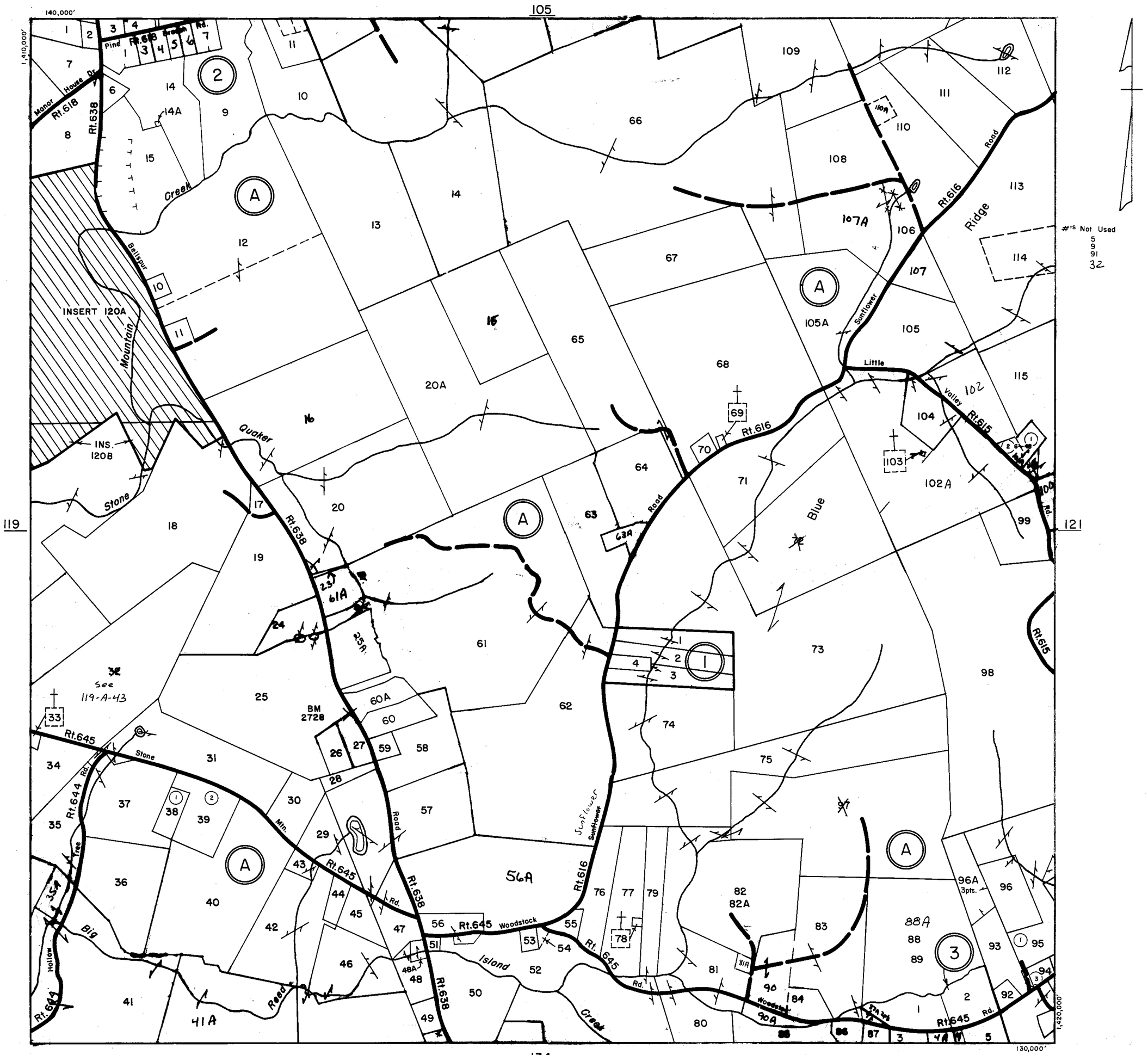

SCALE IN FEET

500 0 500 1000 1500 2000

200 0 200 400 600 800

LAUREL FORK DISTRICT

SECTION 120
INSERT

REVISED: 1-1-98

PREPARED BY VIRGINIA STATE DEPARTMENT OF TAXATION, DIVISION OF REAL ESTATE APPRAISAL AND MAPPING

K&E 19 1153 6-77 MC 6413•

CARROLL COUNTY

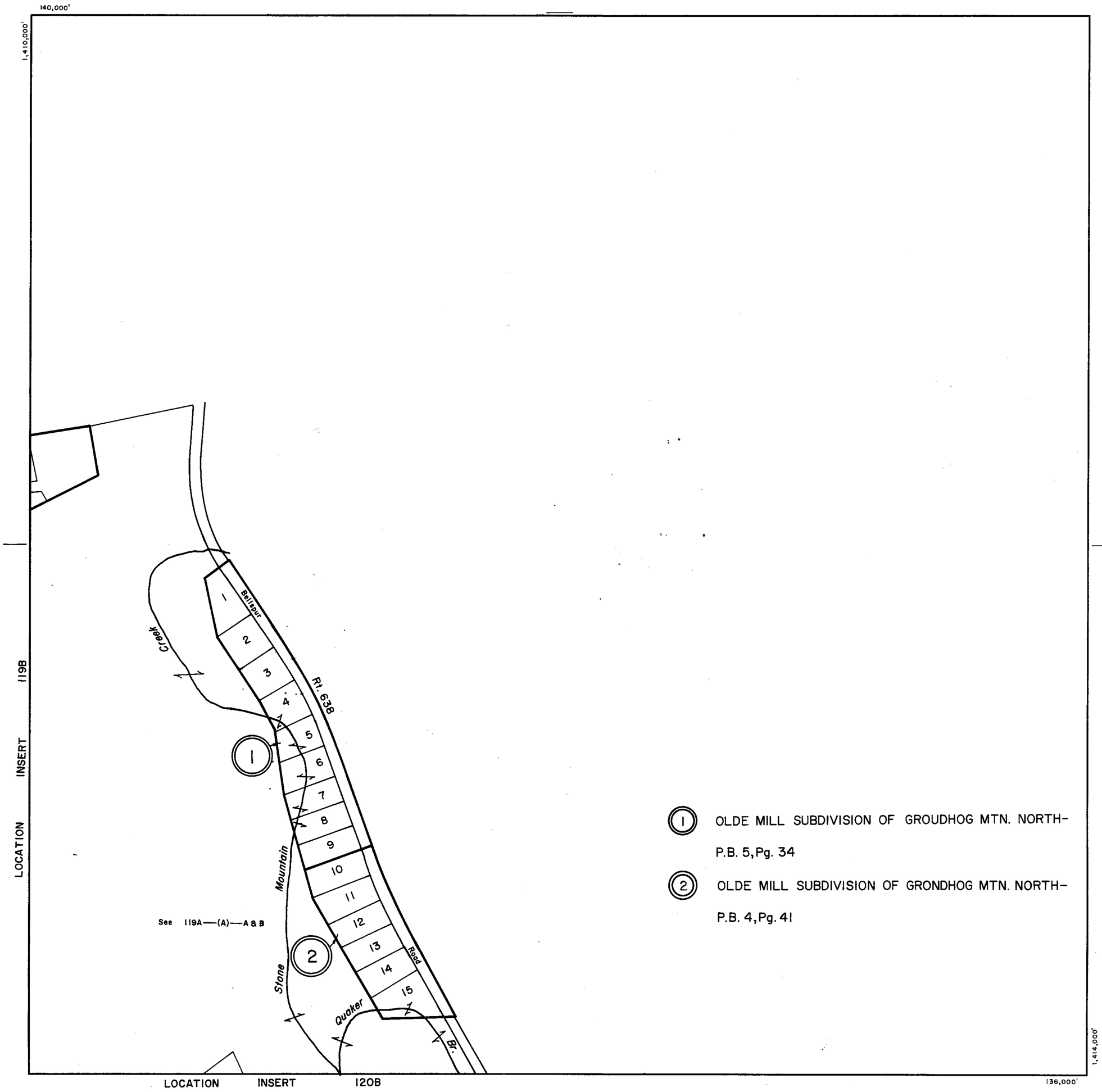

① OLDE MILL SUBDIVISION OF GROUDHOG MTN. NORTH- P.B. 5, Pg. 34

② OLDE MILL SUBDIVISION OF GRONDHOG MTN. NORTH- P.B. 4, Pg. 41

SCALE IN FEET

500 0 500 1000 1500 2000

200 0 200 400 600 800

LAUREL FORK DISTRICT

SECTION INSERT 120A

REVISED: 1-1-98

PREPARED BY VIRGINIA STATE DEPARTMENT OF TAXATION, DIVISION OF REAL ESTATE APPRAISAL AND MAPPING

K&E 19 1133 6-77 MC 6413*

CARROLL COUNTY

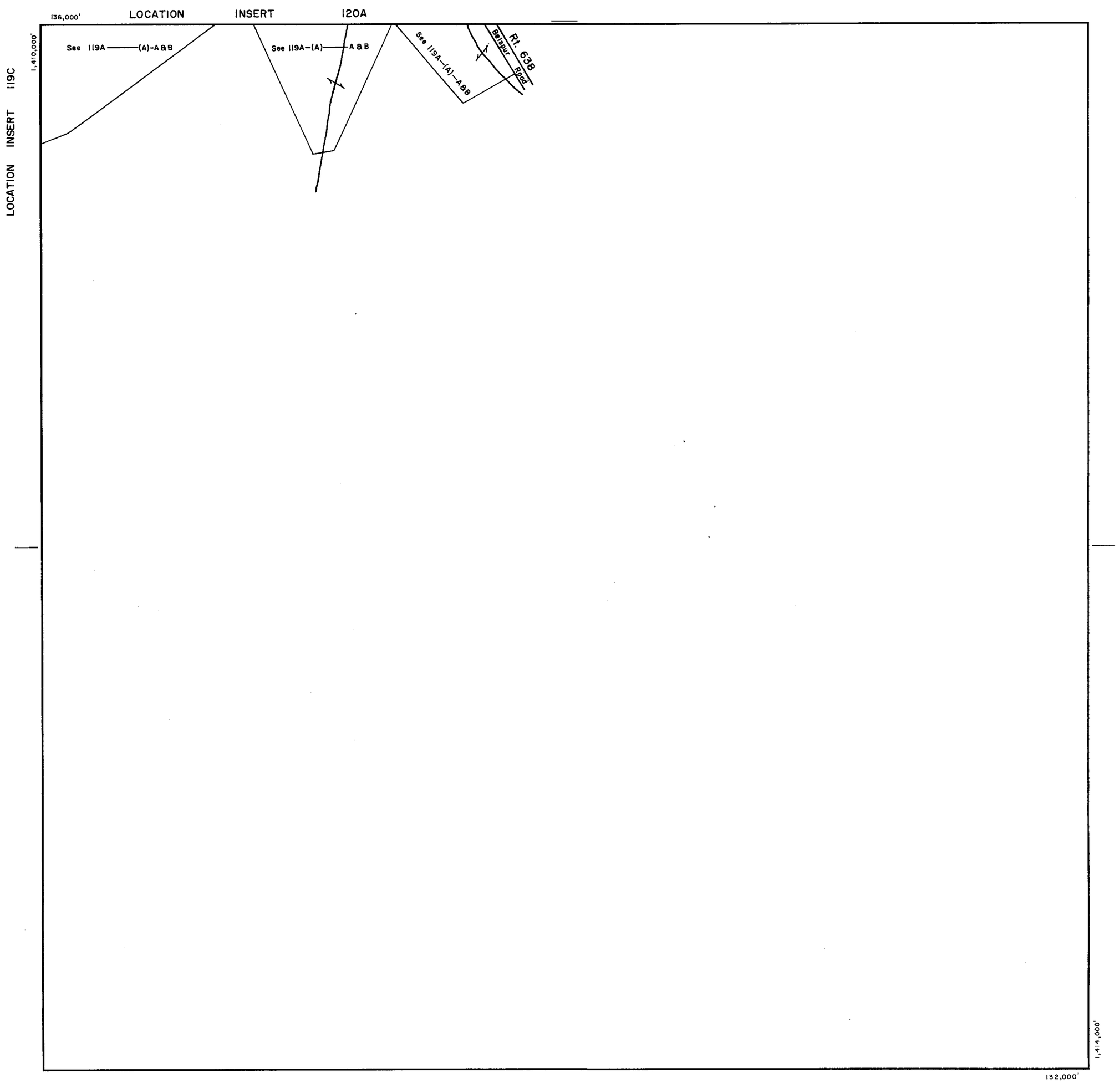

SCALE IN FEET

500 0 500 1000 1500 2000

200 0 200 400 600 800

LAUREL FORK DISTRICT

SECTION
INSERT 120B

REVISED: 1-1-98

PREPARED BY VIRGINIA STATE DEPARTMENT OF TAXATION, DIVISION OF REAL ESTATE APPRAISAL AND MAPPING

K&E 19 1153 6-77 MC 6413*

CARROLL COUNTY

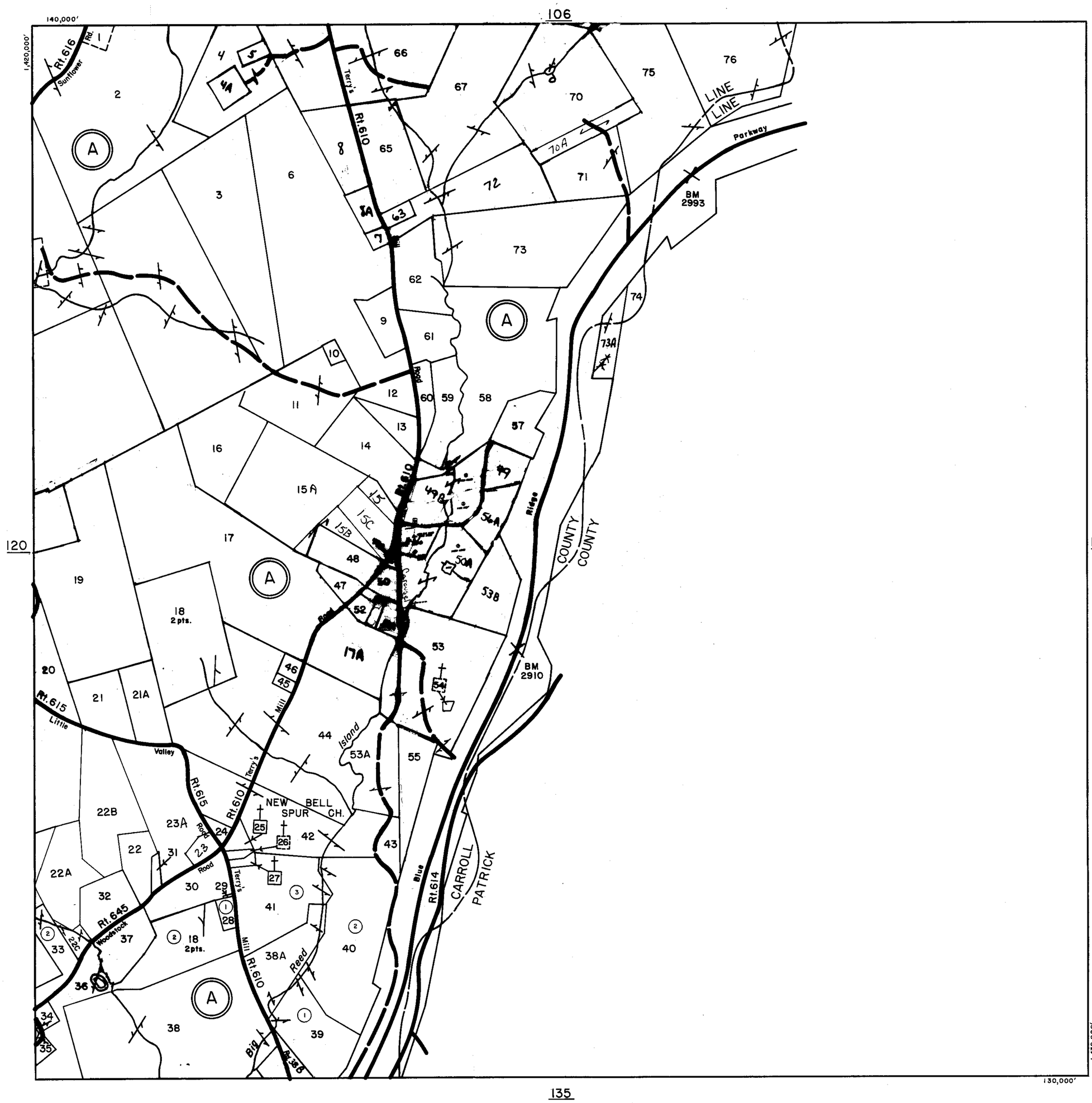

64

NONE

SCALE IN FEET

500 0 500 1000 1500 2000

200 0 200 400 600 800

LAUREL FORK DISTRICT

SECTION 121
INSERT

REVISED: 1-1-98

PREPARED BY VIRGINIA STATE DEPARTMENT OF TAXATION, DIVISION OF REAL ESTATE APPRAISAL AND MAPPING

K&E 19 1153 6-77 MC 6413*

CARROLL COUNTY

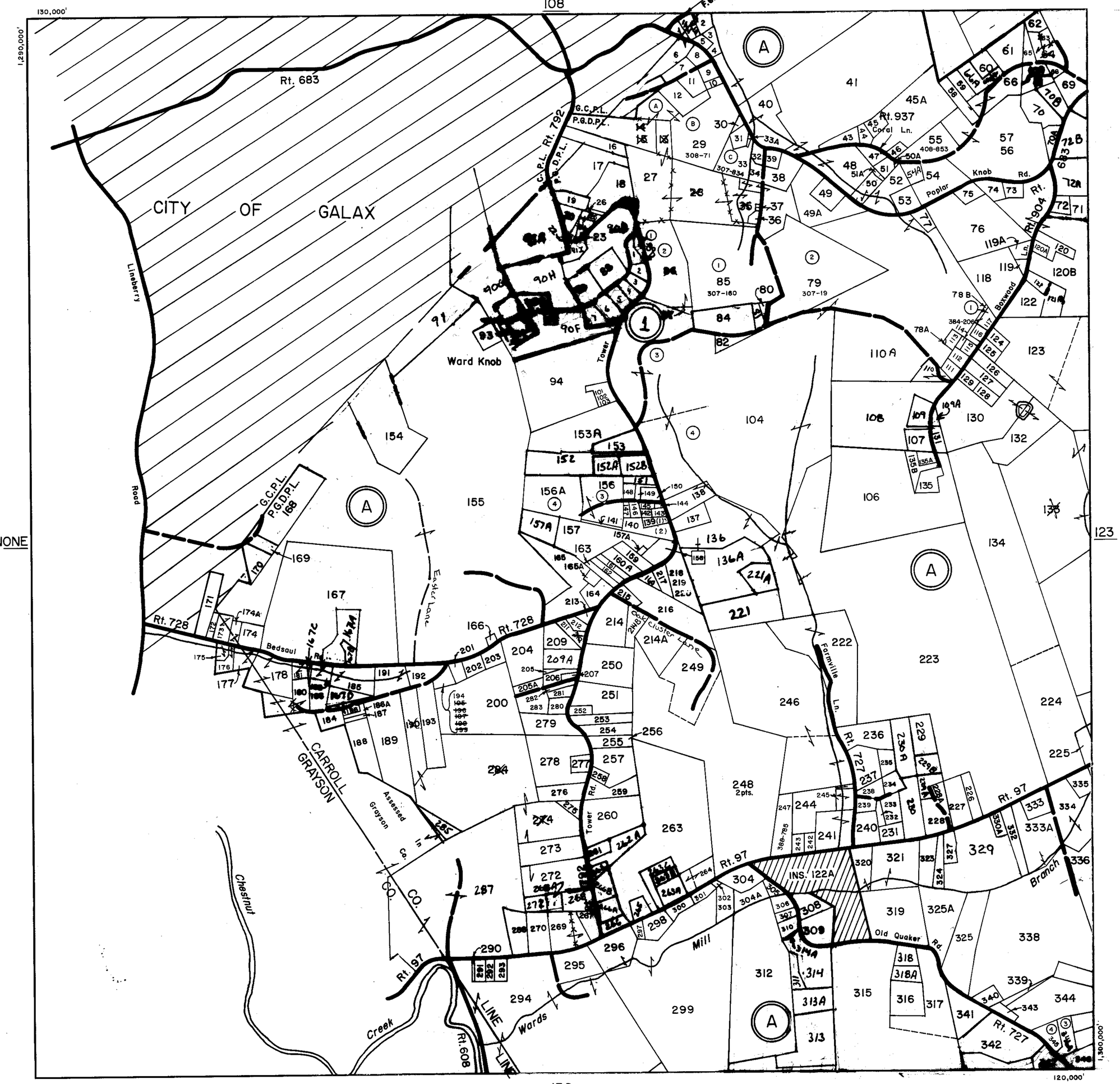

#'s Not Used

42
78
83
~~88~~
95 – 100
105
179
208
322
286
289
64
195
196
197
198
199
326
328
330
331
190
274
284
13
28
35
86
87
14
15

SCALE IN FEET

500 0 500 1000 1500 2000
200 0 200 400 600 800

PIPERS GAP DISTRICT

SECTION 122
INSERT

REVISED: 1-1-98

PREPARED BY VIRGINIA STATE DEPARTMENT OF TAXATION, DIVISION OF REAL ESTATE APPRAISAL AND MAPPING

K&E 19 1183 6-77 MC 6413-9

CARROLL COUNTY

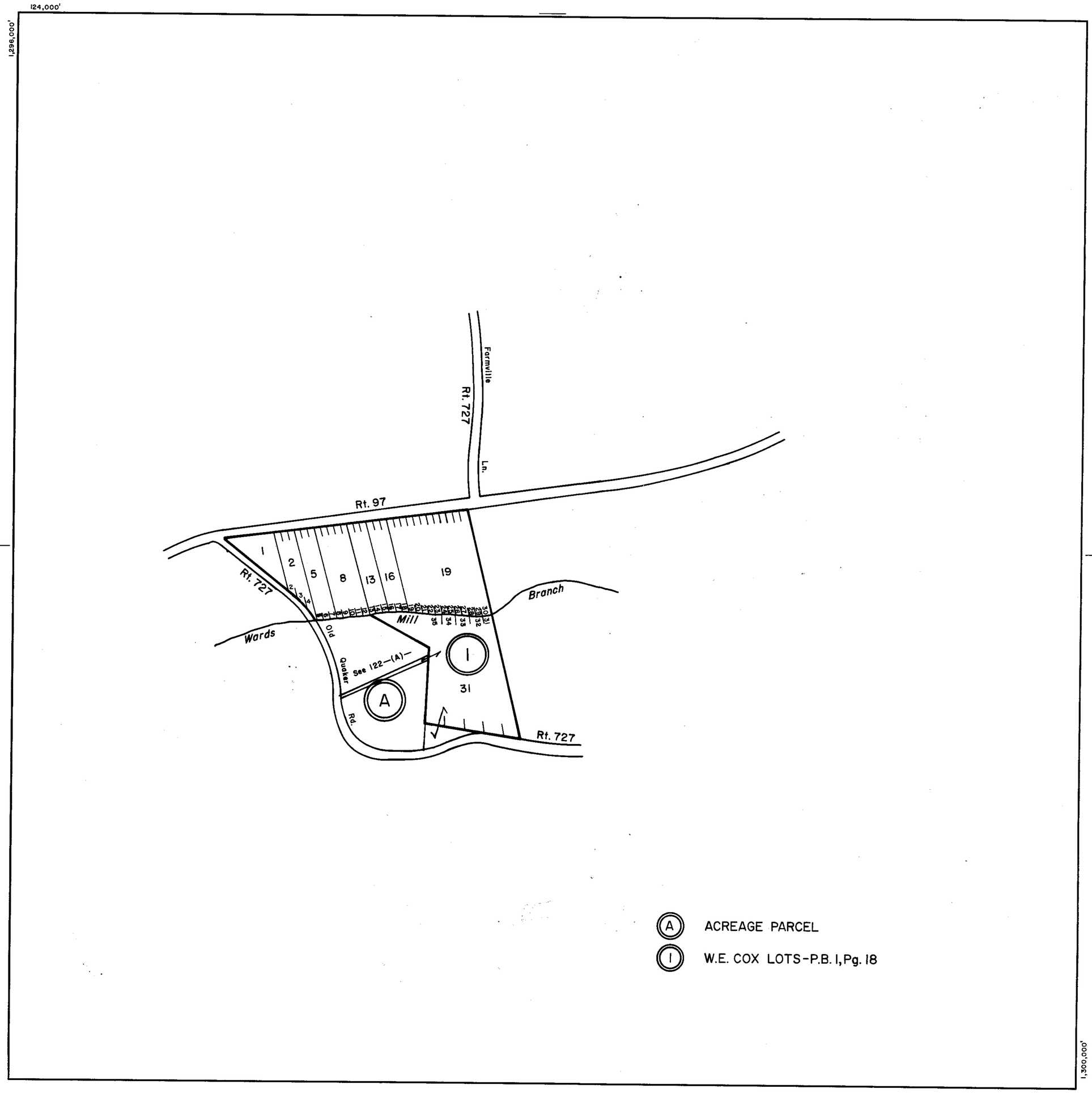

(A) ACREAGE PARCEL

(1) W.E. COX LOTS-P.B. 1, Pg. 18

SCALE IN FEET

500 0 500 1000 1500 2000

200 0 200 400 600 800

PIPERS GAP DISTRICT

SECTION INSERT 122A

REVISED: 1-1-98

PREPARED BY VIRGINIA STATE DEPARTMENT OF TAXATION, DIVISION OF REAL ESTATE APPRAISAL AND MAPPING

K&E 19 1153 6-77 MC 6413+

CARROLL COUNTY

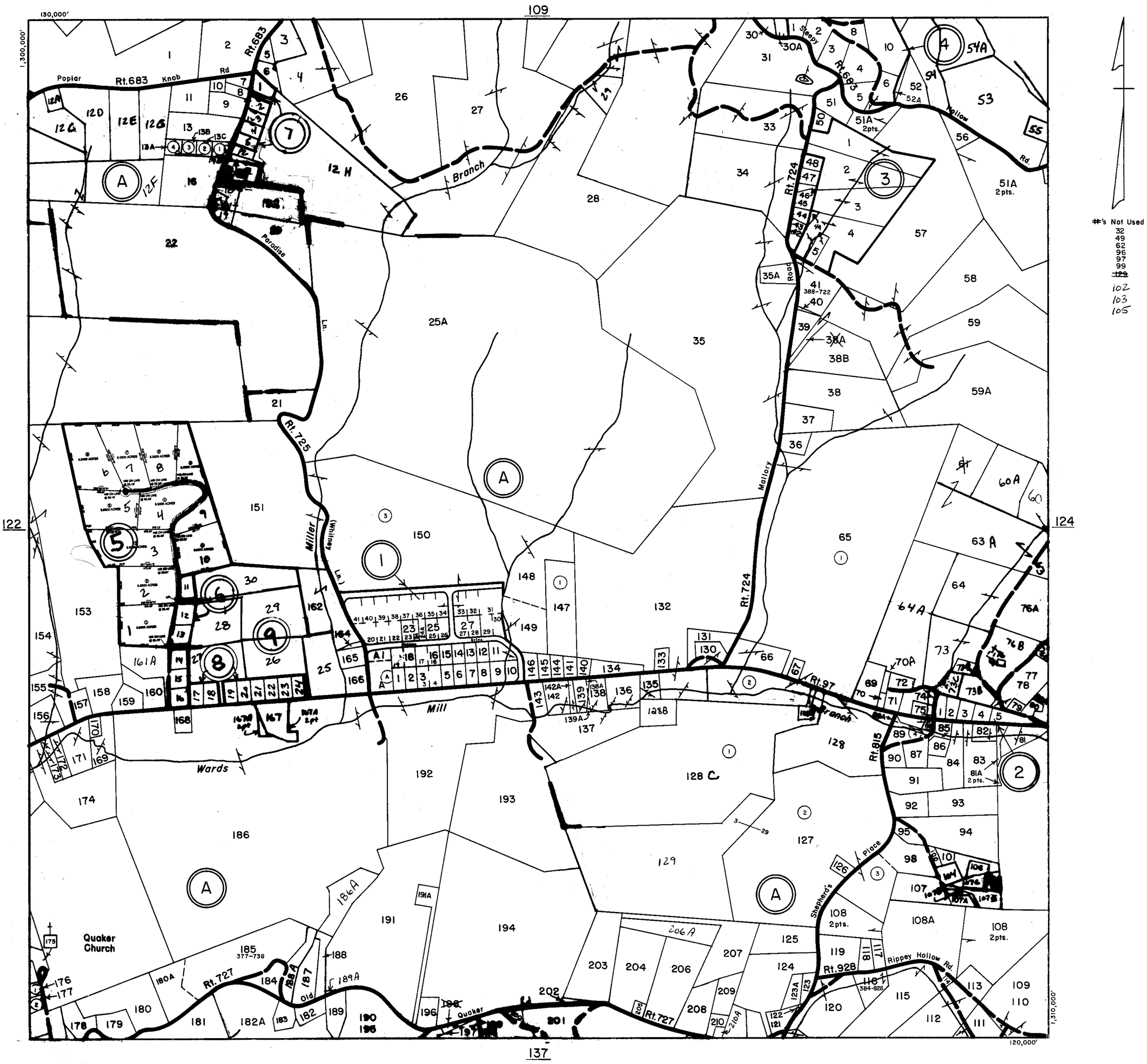

SCALE IN FEET

500 0 500 1000 1500 2000

200 0 200 400 600 800

PIPERS GAP DISTRICT

SECTION 123

INSERT

REVISED: 1-1-98

PREPARED BY VIRGINIA STATE DEPARTMENT OF TAXATION, DIVISION OF REAL ESTATE APPRAISAL AND MAPPING

K&E 19 1153 6-77 MC 6413•

CARROLL COUNTY

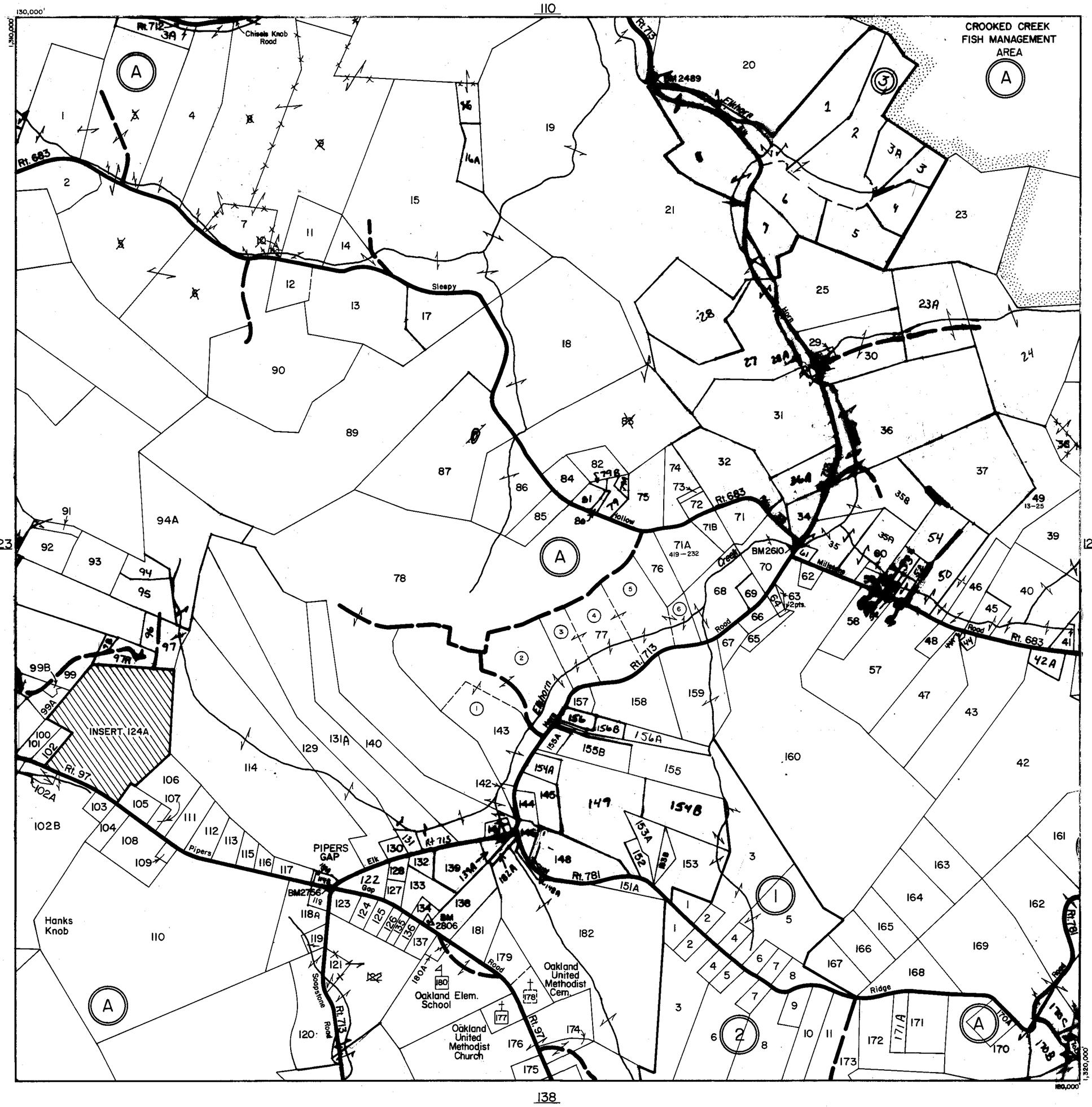

SCALE IN FEET

500 0 500 1000 1500 2000
200 0 200 400 600 800

PIPERS GAP DISTRICT

SECTION 124
INSERT

REVISED: 1-1-98

PREPARED BY VIRGINIA STATE DEPARTMENT OF TAXATION, DIVISION OF REAL ESTATE APPRAISAL AND MAPPING

K&E 19 1153 6-77 MC 6413•

CARROLL COUNTY

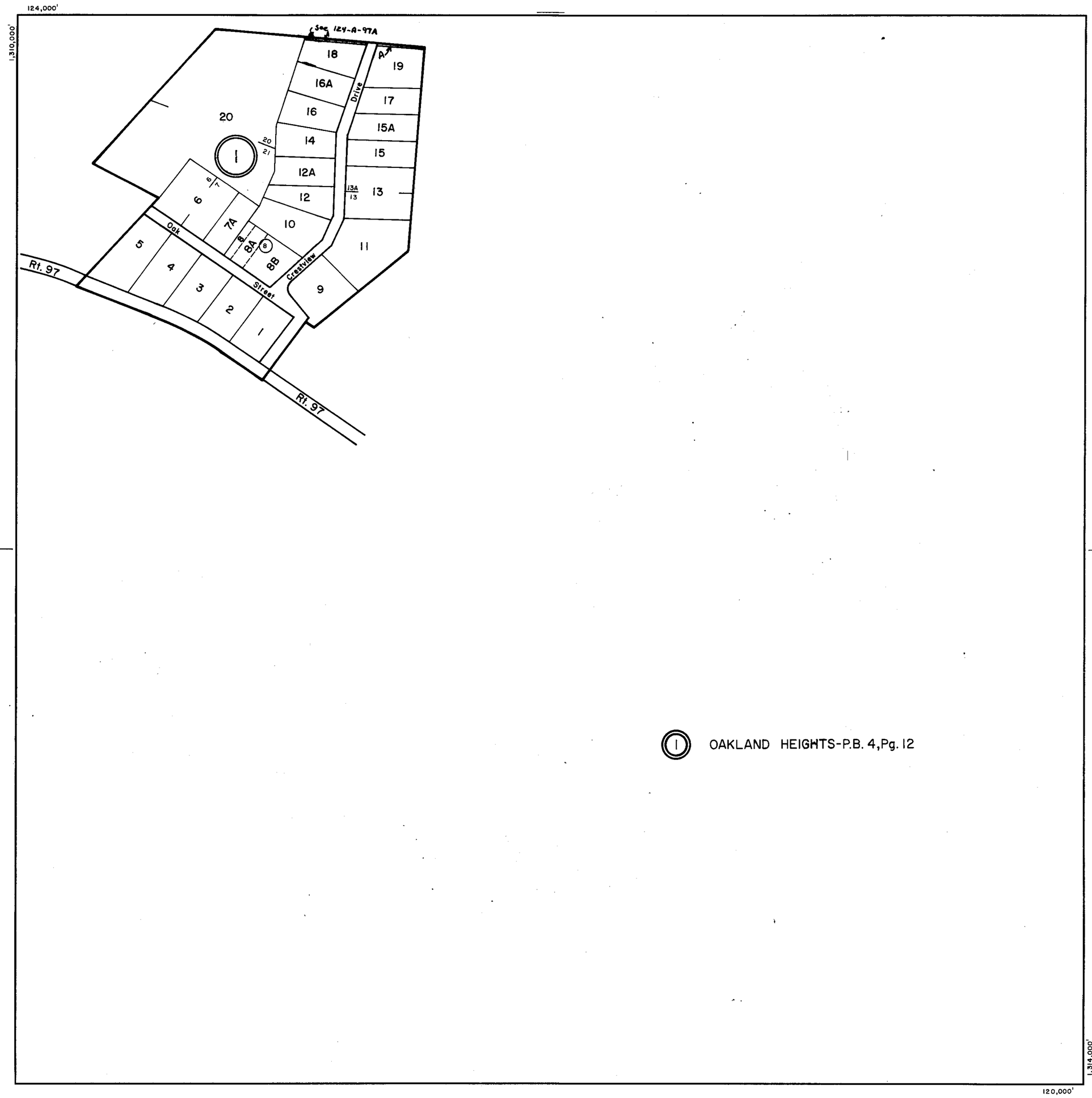

SCALE IN FEET

500 0 500 1000 1500 2000

200 0 200 400 600 800

PIPERS GAP DISTRICT

SECTION INSERT 124A

REVISED: 1-1-98

PREPARED BY VIRGINIA STATE DEPARTMENT OF TAXATION, DIVISION OF REAL ESTATE APPRAISAL AND MAPPING

K&E 19 1183 6-77 MC 6413e

CARROLL COUNTY

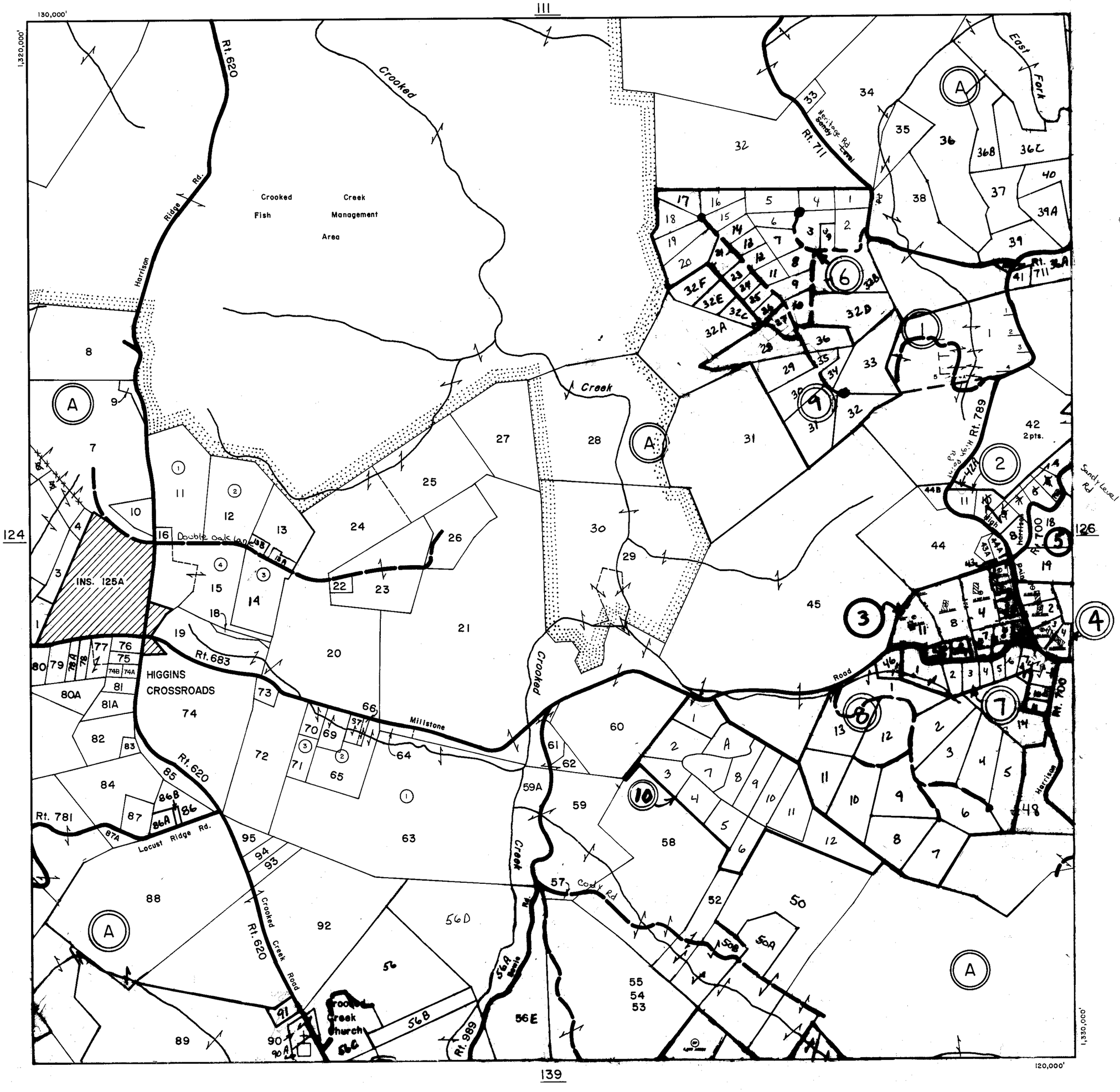

#'s Not Used
17
68
2
~~39A~~
~~40~~
~~37~~
~~48~~
5
6
47

SCALE IN FEET
500 0 500 1000 1500 2000
200 0 200 400 600 800

PIPERS GAP DISTRICT

SECTION 125
INSERT

REVISED: 1-1-98

PREPARED BY VIRGINIA STATE DEPARTMENT OF TAXATION, DIVISION OF REAL ESTATE APPRAISAL AND MAPPING

K&E 19 1153 6-77 MC 8413•

CARROLL COUNTY

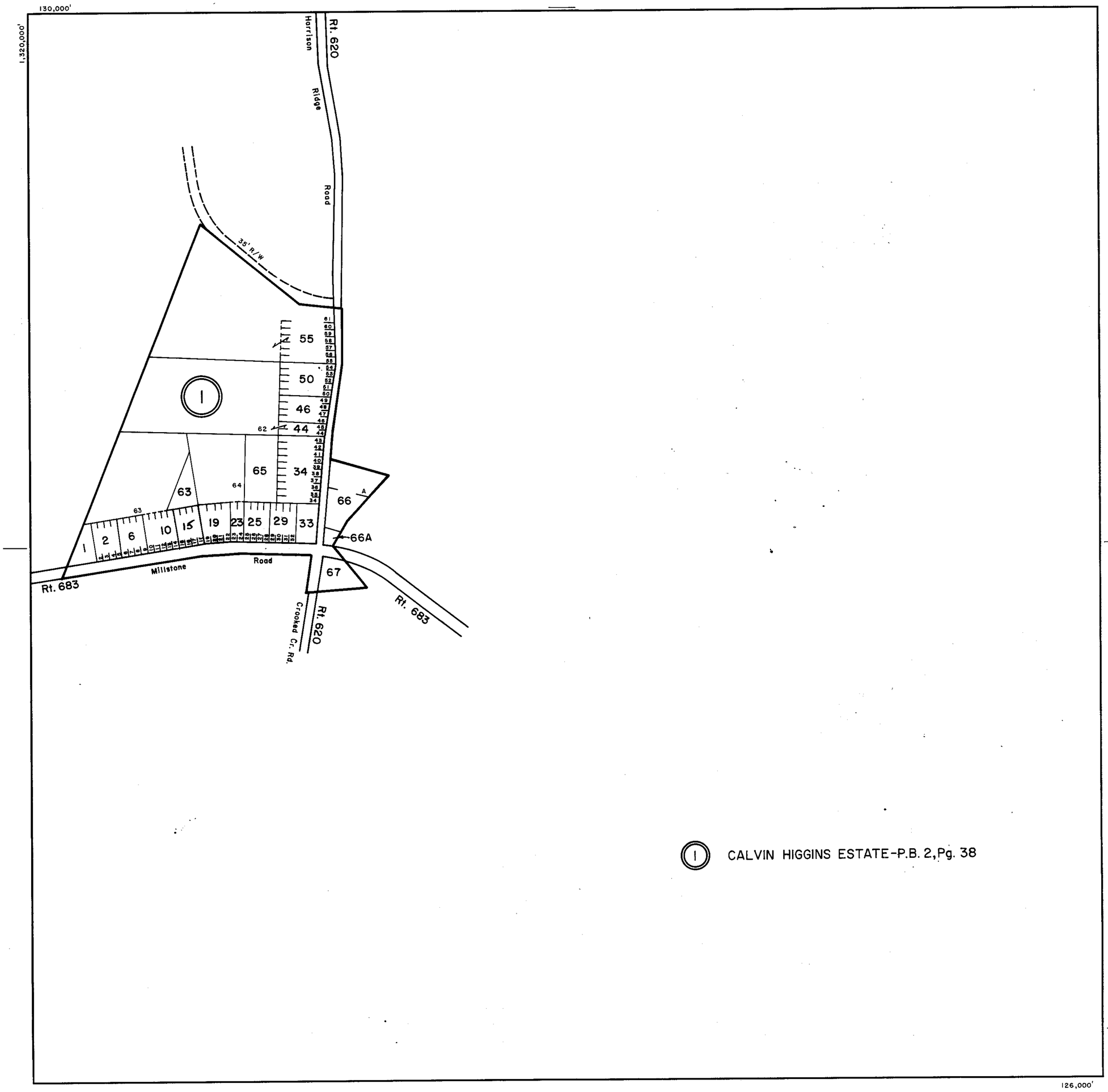

(1) CALVIN HIGGINS ESTATE-P.B. 2, Pg. 38

SCALE IN FEET

500 0 500 1000 1500 2000

200 0 200 400 600 800

PIPERS GAP DISTRICT

SECTION INSERT 125A

REVISED: 1-1-98

PREPARED BY VIRGINIA STATE DEPARTMENT OF TAXATION, DIVISION OF REAL ESTATE APPRAISAL AND MAPPING

K&E 19 1133 6-77 MC 6413•

CARROLL COUNTY

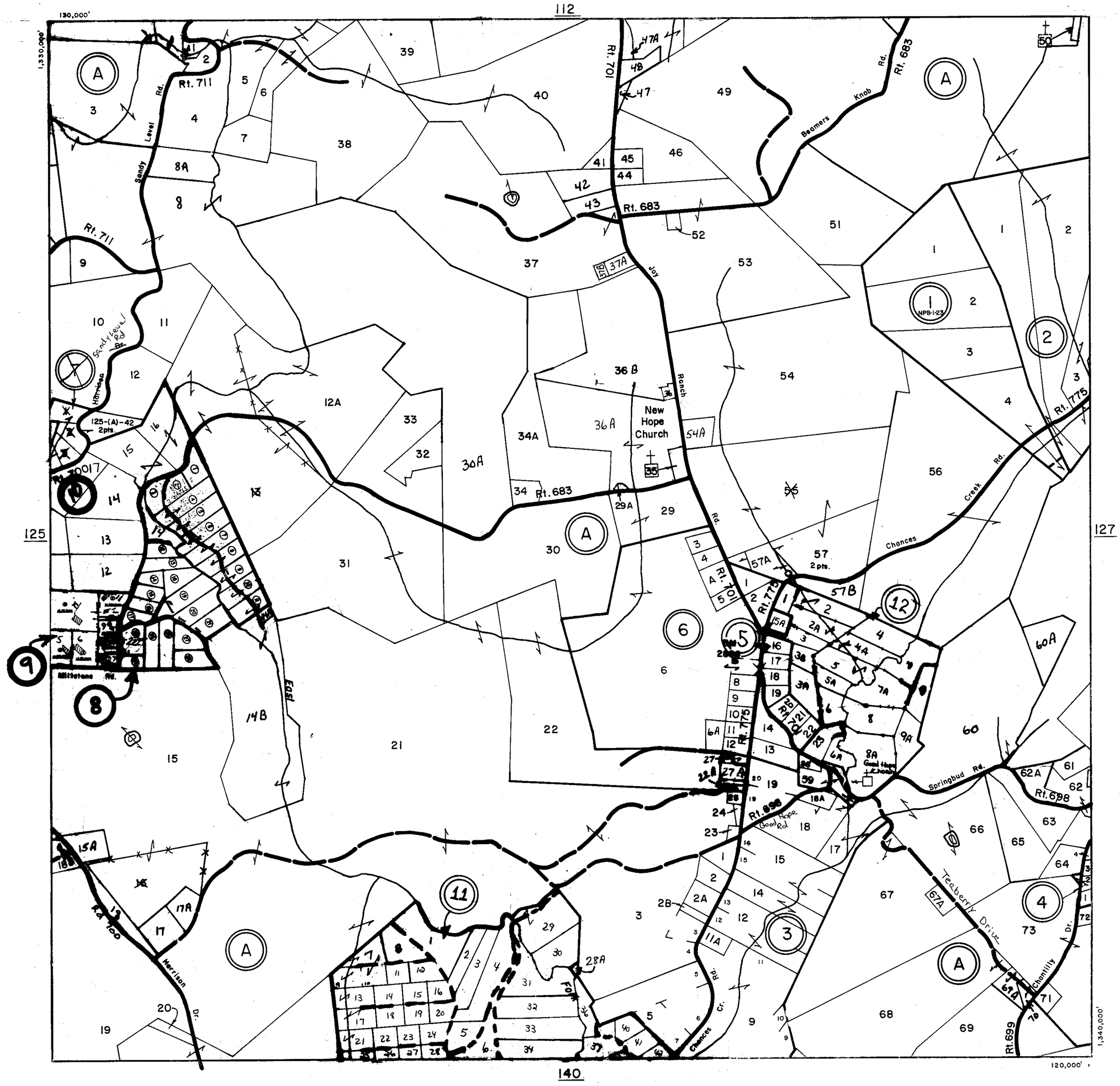

SCALE IN FEET

500 0 500 1000 1500 2000

200 0 200 400 600 800

PIPERS GAP DISTRICT

SECTION 126
INSERT

REVISED: 1-1-98

PREPARED BY VIRGINIA STATE DEPARTMENT OF TAXATION, DIVISION OF REAL ESTATE APPRAISAL AND MAPPING

K&E 19 1183 6-77 MC 6413

CARROLL COUNTY

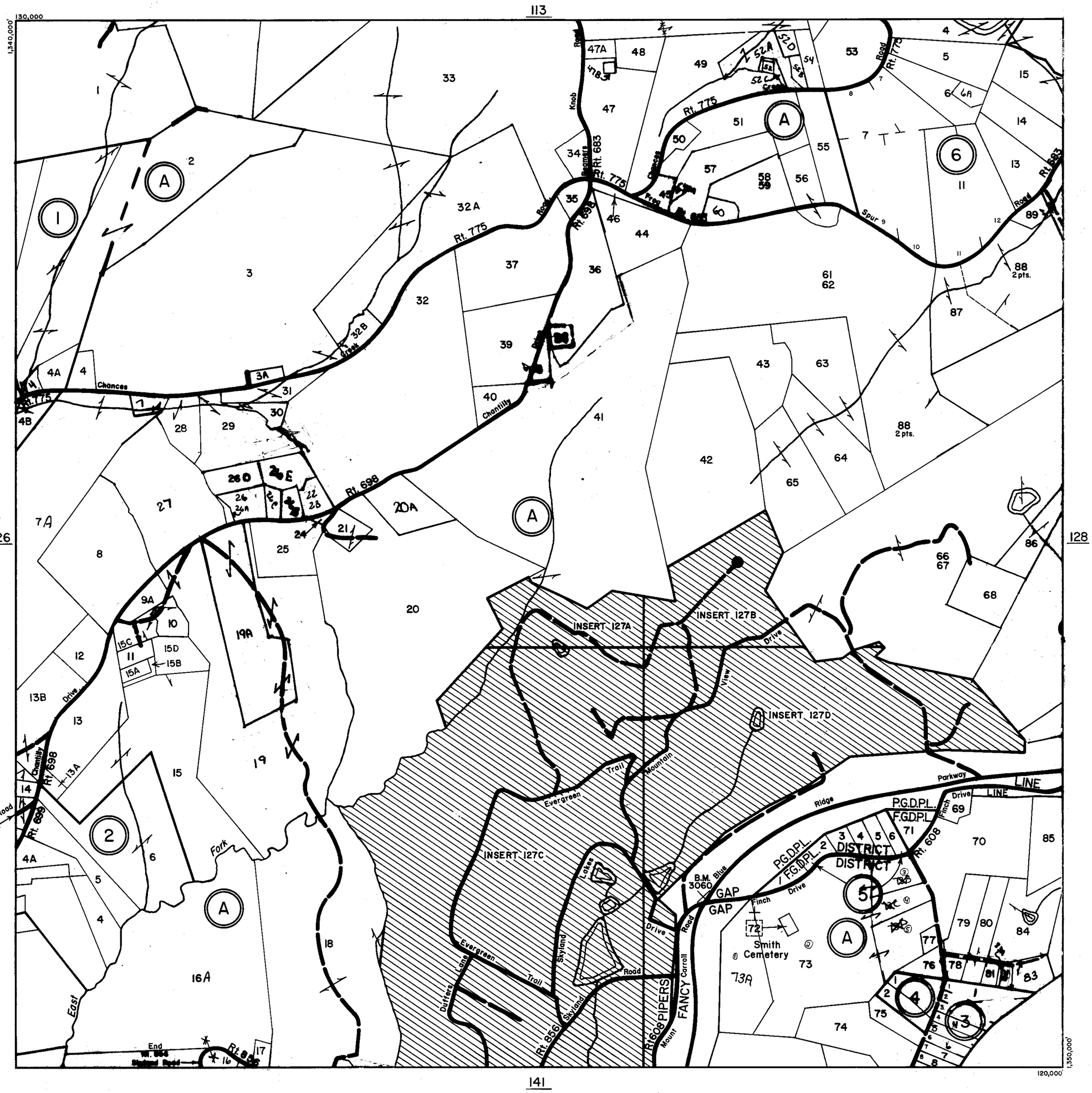

SCALE IN FEET

500 0 500 1000 1500 2000
200 0 200 400 600 800

PIPERS GAP
FANCY GAP
DISTRICT

SECTION 127
INSERT

REVISED: 1-1-98

PREPARED BY VIRGINIA STATE DEPARTMENT OF TAXATION, DIVISION OF REAL ESTATE APPRAISAL AND MAPPING

K&E 191153 6-77 MC 6413•

CARROLL COUNTY

128,000'

1,342,000'

127B

(1) SKYLAND DEVELOPERS INC.-P.B. 13, Pg. 86

(2) SKYLAND LAKES GOLF CORP., PHASE 3-
P.B. 13, Pg. 40

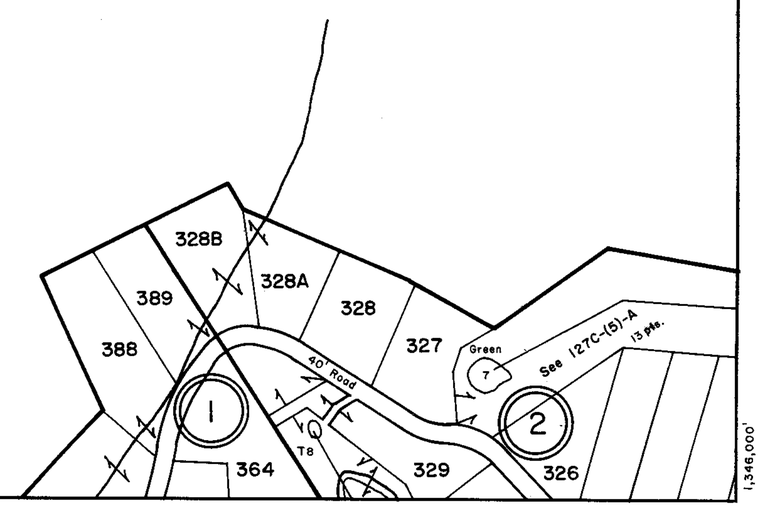

127C

SCALE IN FEET

500 0 500 1000 1500 2000
200 0 200 400 600 800

PIPERS GAP DISTRICT

SECTION INSERT 127A

REVISED: 1-1-98

PREPARED BY VIRGINIA STATE DEPARTMENT OF TAXATION, DIVISION OF REAL ESTATE APPRAISAL AND MAPPING

K&E 19 1133 6-77 MC 6413

CARROLL COUNTY

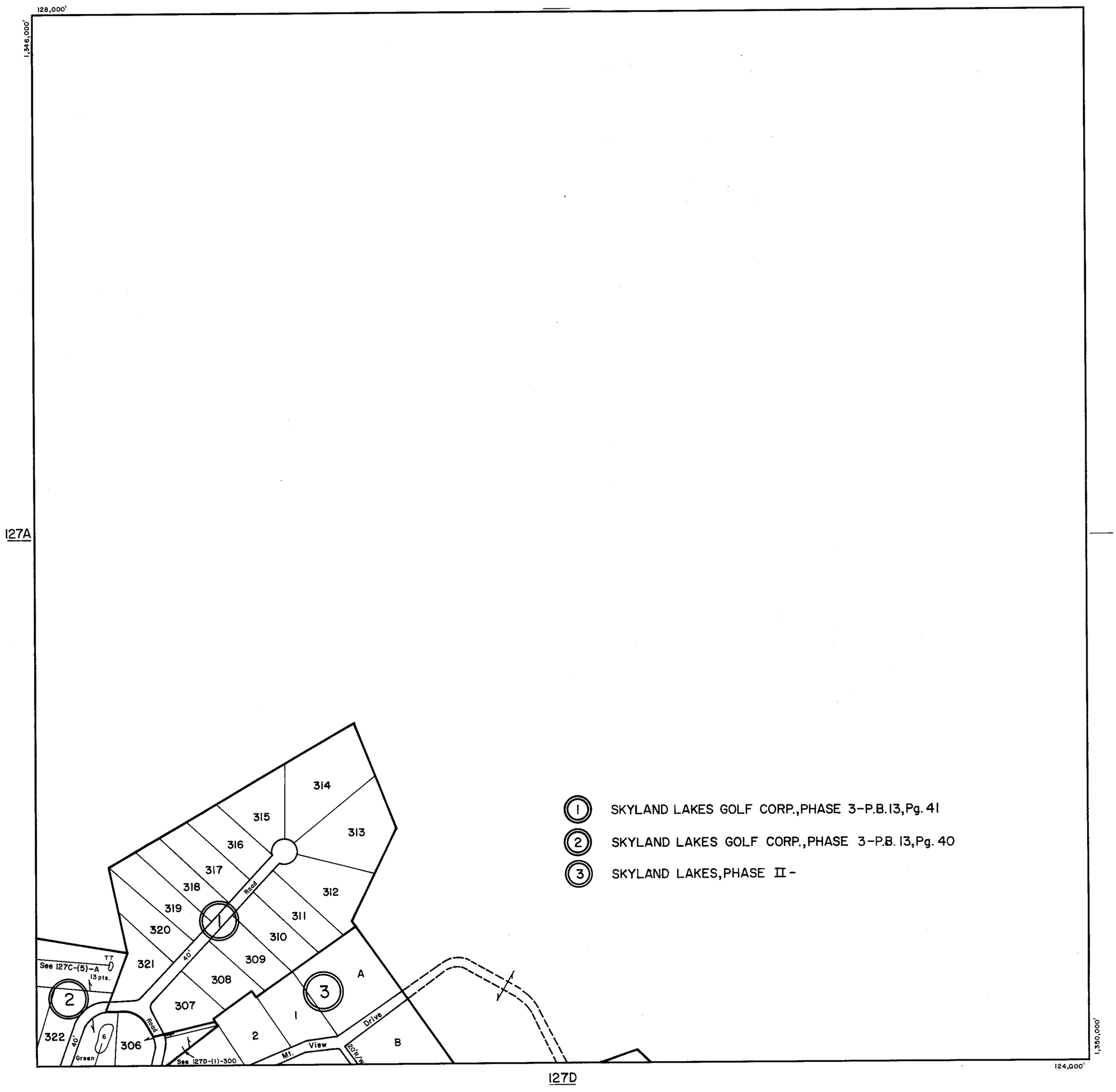

SCALE IN FEET

500 0 500 1000 1500 2000
200 0 200 400 600 800

PIPERS GAP DISTRICT

SECTION INSERT 127B

REVISED: 1-1-98

PREPARED BY VIRGINIA STATE DEPARTMENT OF TAXATION, DIVISION OF REAL ESTATE APPRAISAL AND MAPPING

K&E 19 1153 5-77 MC 6413e

CARROLL COUNTY

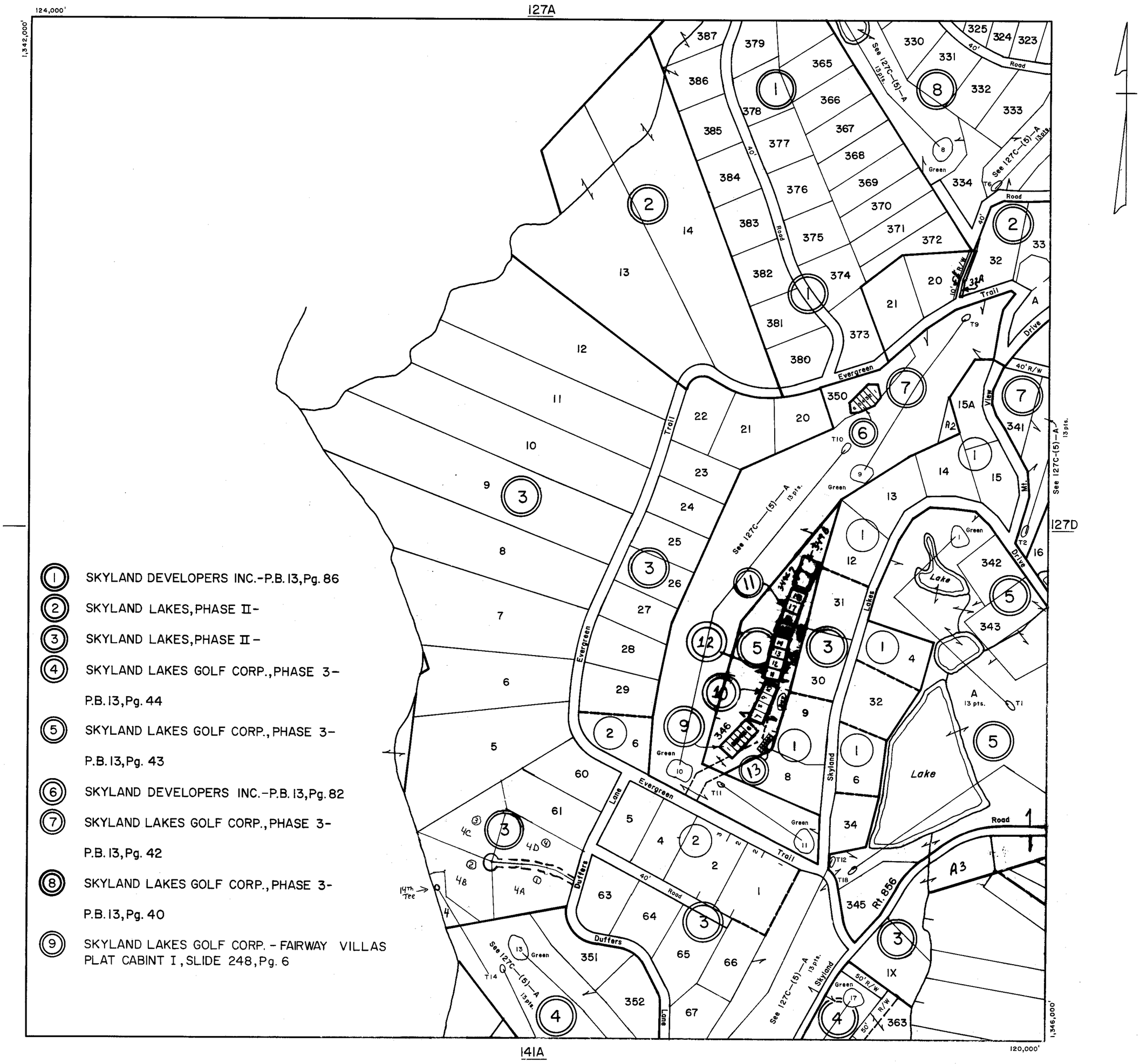

1. SKYLAND DEVELOPERS INC.-P.B. 13, Pg. 86
2. SKYLAND LAKES, PHASE II-
3. SKYLAND LAKES, PHASE II-
4. SKYLAND LAKES GOLF CORP., PHASE 3- P.B. 13, Pg. 44
5. SKYLAND LAKES GOLF CORP., PHASE 3- P.B. 13, Pg. 43
6. SKYLAND DEVELOPERS INC.-P.B. 13, Pg. 82
7. SKYLAND LAKES GOLF CORP., PHASE 3- P.B. 13, Pg. 42
8. SKYLAND LAKES GOLF CORP., PHASE 3- P.B. 13, Pg. 40
9. SKYLAND LAKES GOLF CORP. - FAIRWAY VILLAS PLAT CABINT I, SLIDE 248, Pg. 6

SCALE IN FEET

500 0 500 1000 1500 2000

200 0 200 400 600 800

PIPERS GAP DISTRICT

SECTION INSERT 127C

REVISED: 1-1-98

PREPARED BY VIRGINIA STATE DEPARTMENT OF TAXATION, DIVISION OF REAL ESTATE APPRAISAL AND MAPPING

K&E 19 1153 6-77 MC 6413•

CARROLL COUNTY

1. SKYLAND LAKES GOLF CORP., PHASE 3-P.B. 13, Pg. 40
2. SKYLAND LAKES., PHASE II-
3. SKYLAND LAKES GOLF CORP., PHASE 3-P.B. 13, Pg. 42
4. SKYLAND LAKES GOLF CORP., PHASE 3-P.B. 13, Pg. 43
5. SKYLAND LAKES, PHASE II-
6. CORA FELTS ESTATE-
7. JOHN A. COMBS ESTATE-P.B. 7, Pg. 12
8. SKYLAND LAKES DEVELOPMENT-

141B

SCALE IN FEET

500 0 500 1000 1500 2000
200 0 200 400 600 800

PIPERS GAP DISTRICT

SECTION INSERT 127D

REVISED: 1-1-98

PREPARED BY VIRGINIA STATE DEPARTMENT OF TAXATION, DIVISION OF REAL ESTATE APPRAISAL AND MAPPING

K&E 19 1183 6-77 MC 6413*

CARROLL COUNTY

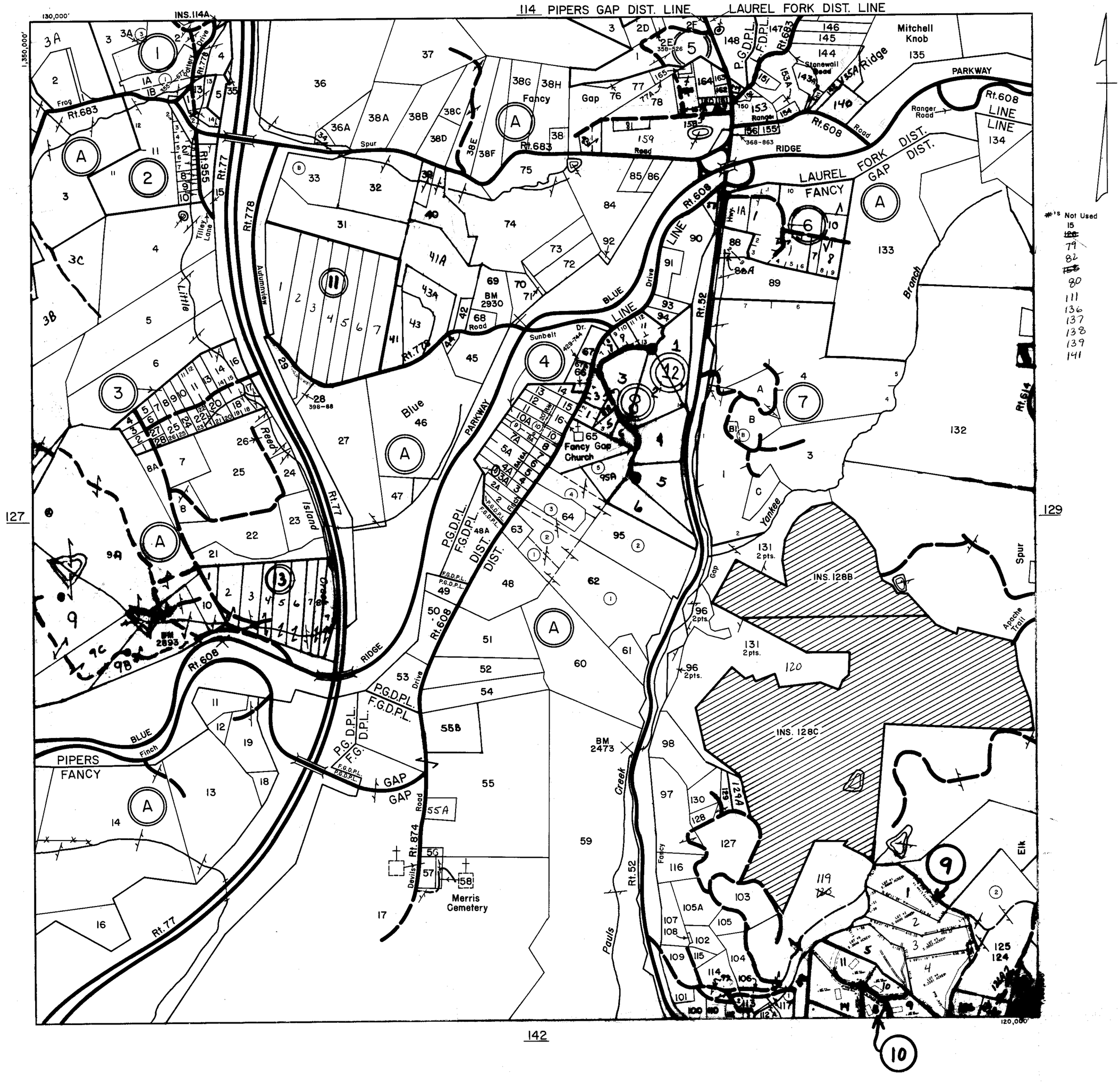

SCALE IN FEET

500 0 500 1000 1500 2000

200 0 200 400 600 800

PIPERS GAP
LAUREL FORK DISTRICT
FANCY GAP

SECTION 128
INSERT

REVISED: 1-1-98

PREPARED BY VIRGINIA STATE DEPARTMENT OF TAXATION, DIVISION OF REAL ESTATE APPRAISAL AND MAPPING

K&E 19 1153 6-77 MC 6413-

CARROLL COUNTY

128,000'

1,356,000'

(1) HIGH CHAPARRAL SUBDIVISION, BLK. 4- P.B. 7, Pg. 30

(2) HIGH CHAPARRAL SUBDIVISION, BLK. 5- P.B. 4, Pg. 28

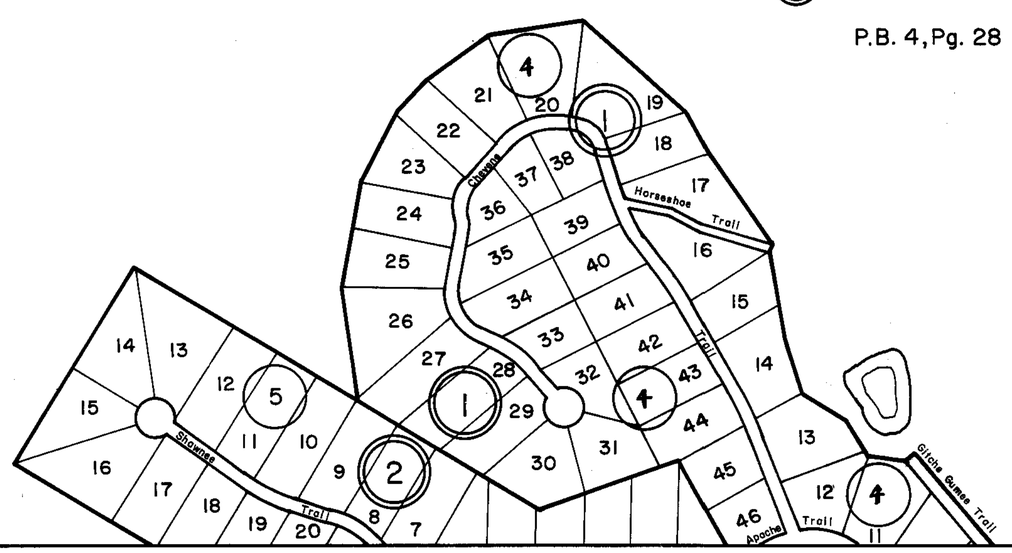

1,360,000'

124,000'

128C

SCALE IN FEET

500 0 500 1000 1500 2000

200 0 200 400 600 800

FANCY GAP DISTRICT

SECTION INSERT 128B

REVISED: 1-1-98

PREPARED BY VIRGINIA STATE DEPARTMENT OF TAXATION, DIVISION OF REAL ESTATE APPRAISAL AND MAPPING

K&E 19 1133 6-77 MC 6413*

CARROLL COUNTY

128B

124,000'

1,356,000'

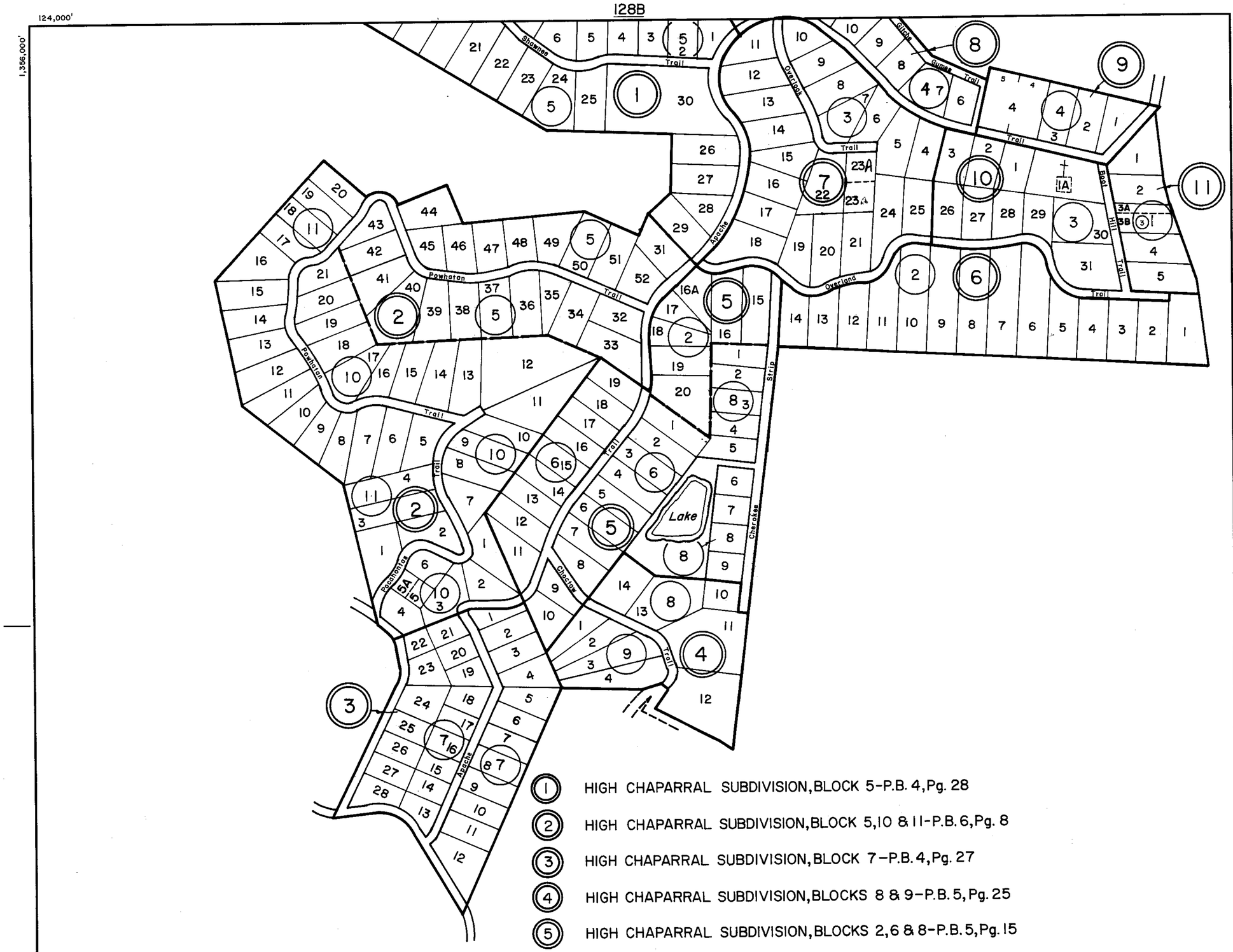

1. HIGH CHAPARRAL SUBDIVISION, BLOCK 5-P.B. 4, Pg. 28
2. HIGH CHAPARRAL SUBDIVISION, BLOCK 5,10 & 11-P.B. 6, Pg. 8
3. HIGH CHAPARRAL SUBDIVISION, BLOCK 7-P.B. 4, Pg. 27
4. HIGH CHAPARRAL SUBDIVISION, BLOCKS 8 & 9-P.B. 5, Pg. 25
5. HIGH CHAPARRAL SUBDIVISION, BLOCKS 2, 6 & 8-P.B. 5, Pg. 15
6. HIGH CHAPARRAL SUBDIVISION, BLOCK 2-P.B. 4, Pg. 18
7. HIGH CHAPARRAL SUBDIVISION, BLOCK 3-P.B. 4, Pg. 29
8. HIGH CHAPARRAL SUBDIVISION, BLOCK 4-P.B. 7, Pg. 30
9. HIGH CHAPARRAL SUBDIVISION, BLOCK 4-P.B. 5, Pg. 7
10. HIGH CHAPARRAL SUBDIVISION, BLOCK 3-P.B. 4, Pg. 11
11. HIGH CHAPARRAL SUBDIVISION, BLOCK 1-P.B. 4, Pg. 8

1,360,000'

120,000'

SCALE IN FEET

500 0 500 1000 1500 2000

200 0 200 400 600 800

FANCY GAP DISTRICT

SECTION INSERT 128C

REVISED: 1-1-98

PREPARED BY VIRGINIA STATE DEPARTMENT OF TAXATION, DIVISION OF REAL ESTATE APPRAISAL AND MAPPING

K&E 19 1183 6-77 MC 6413•

CARROLL COUNTY

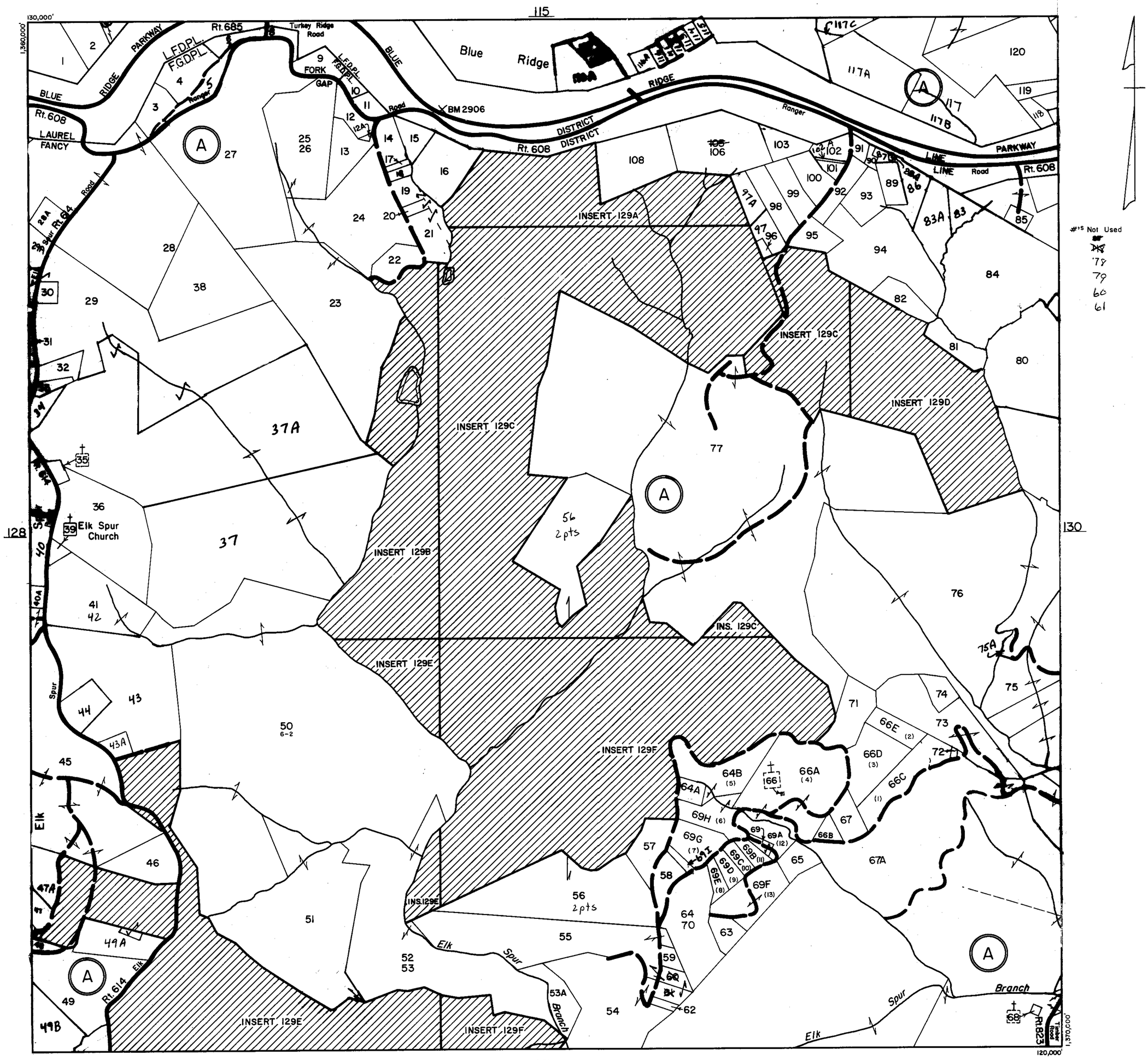

SCALE IN FEET

500 0 500 1000 1500 2000

200 0 200 400 600 800

FANCY GAP DISTRICT
LAUREL FORK DISTRICT

SECTION 129
INSERT

REVISED: 1-1-98

PREPARED BY VIRGINIA STATE DEPARTMENT OF TAXATION, DIVISION OF REAL ESTATE APPRAISAL AND MAPPING

K&E 19 1153 6-77 MC 5413•

CARROLL COUNTY

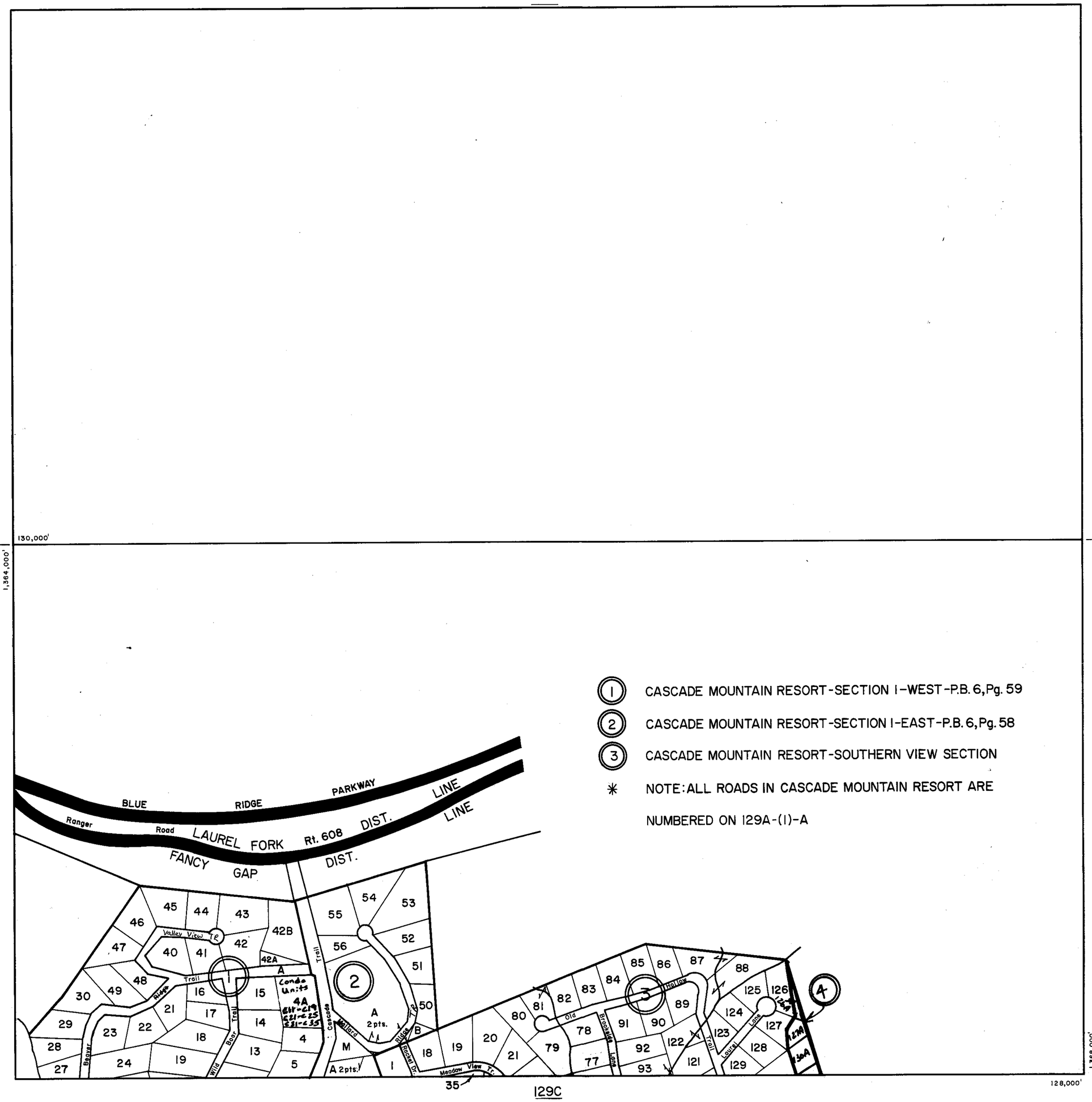

SCALE IN FEET

500 0 500 1000 1500 2000

200 0 200 400 600 800

FANCY GAP DISTRICT

SECTION INSERT 129A

REVISED: 1-1-98

PREPARED BY VIRGINIA STATE DEPARTMENT OF TAXATION, DIVISION OF REAL ESTATE APPRAISAL AND MAPPING

K&E 19 1153 6-77 MC 6413-

CARROLL COUNTY

128,000'

NONE

1,360,000'

NONE

129C

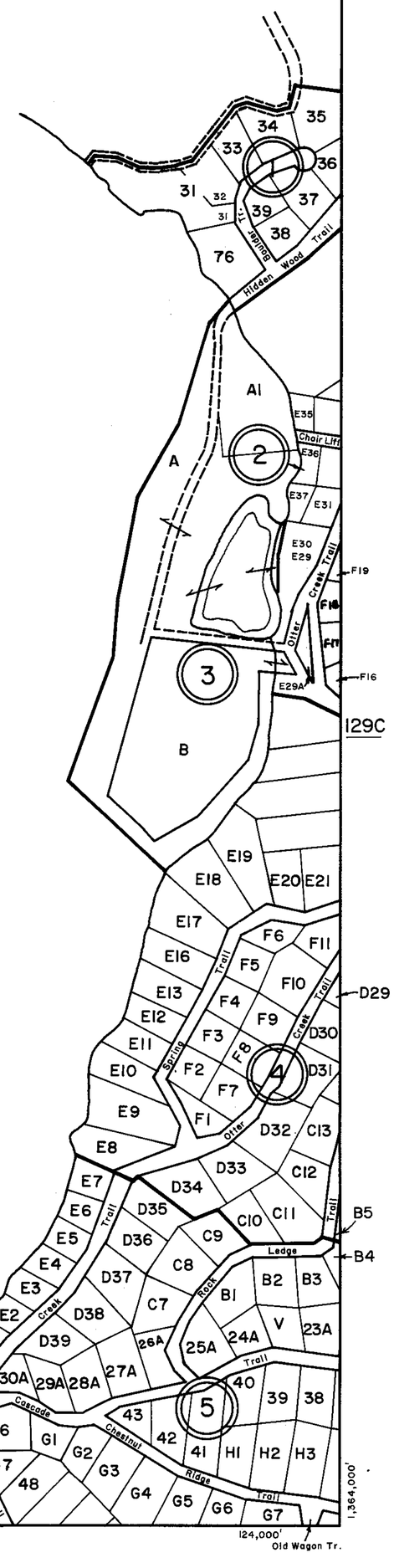

1. CASCADE MOUNTAIN RESORT-SECTION 1-WEST-P.B. 6, Pg. 59
2. CASCADE MOUNTAIN RESORT-SECTION 2-"A"-P.B. 7, Pg. 6
3. CASCADE MOUNTAIN RESORT
4. CASCADE MOUNTAIN RESORT-SECTION 2-"B"-P.B. 7, Pg. 7
5. CASCADE MOUNTAIN RESORT-SECTION 2-"D"-P.B. 7, Pg. 9

NOTE: ALL ROADS IN CASCADE MOUNTAIN RESORT ARE NUMBERED ON 129A-(1)-A

129E

SCALE IN FEET

500 0 500 1000 1500 2000

200 0 200 400 600 800

FANCY GAP DISTRICT

SECTION INSERT 129B

REVISED: 1-1-98

PREPARED BY VIRGINIA STATE DEPARTMENT OF TAXATION, DIVISION OF REAL ESTATE APPRAISAL AND MAPPING

K&E 19 1153 6-77 MC 6413•

CARROLL COUNTY

SCALE IN FEET

500 0 500 1000 1500 2000

200 0 200 400 600 800

FANCY GAP DISTRICT

SECTION INSERT 129C

REVISED: 1-1-98

PREPARED BY VIRGINIA STATE DEPARTMENT OF TAXATION, DIVISION OF REAL ESTATE APPRAISAL AND MAPPING

K&E 19 1153 6-77 MC 5413*

CARROLL COUNTY

NONE

128,000'

1,368,000'

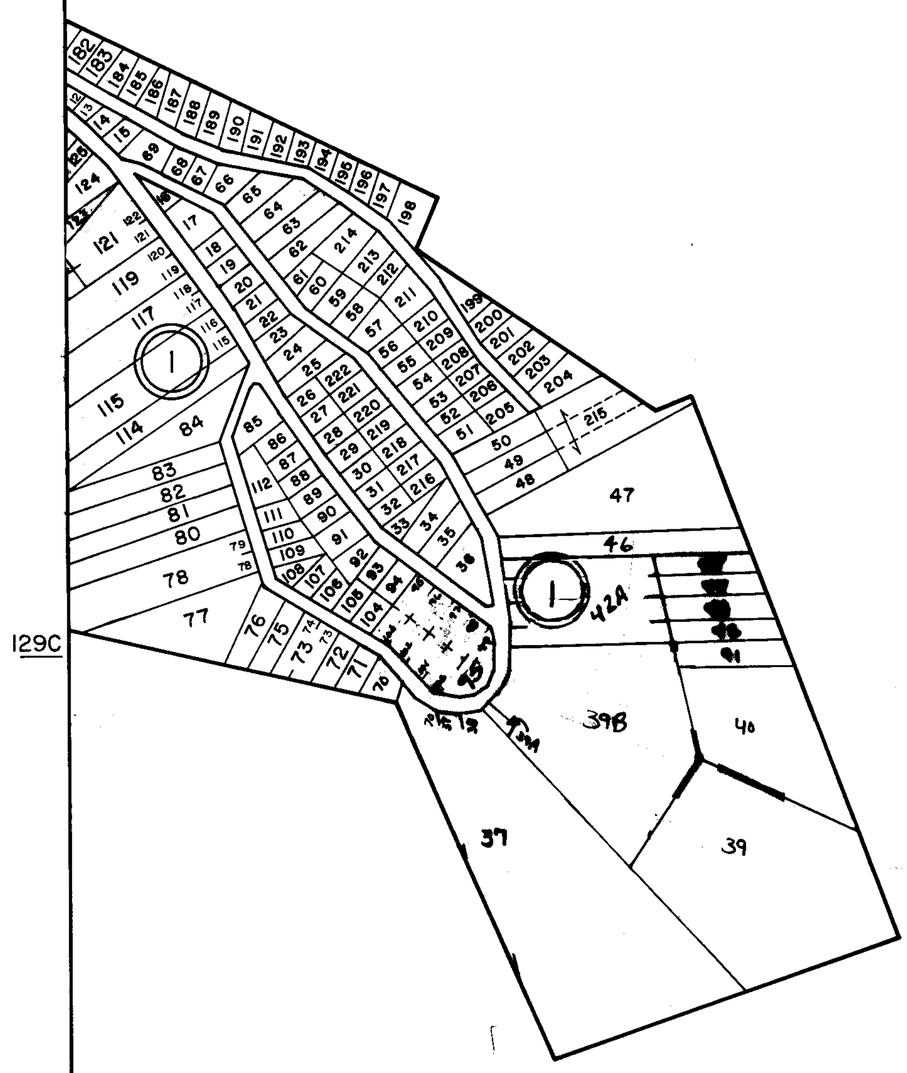

129C

NONE

1,370,000'

124,000'

NONE

SCALE IN FEET

500 0 500 1000 1500 2000

200 0 200 400 600 800

FANCY GAP DISTRICT

SECTION INSERT 129D

REVISED: 1-1-98

PREPARED BY VIRGINIA STATE DEPARTMENT OF TAXATION, DIVISION OF REAL ESTATE APPRAISAL AND MAPPING

CARROLL COUNTY

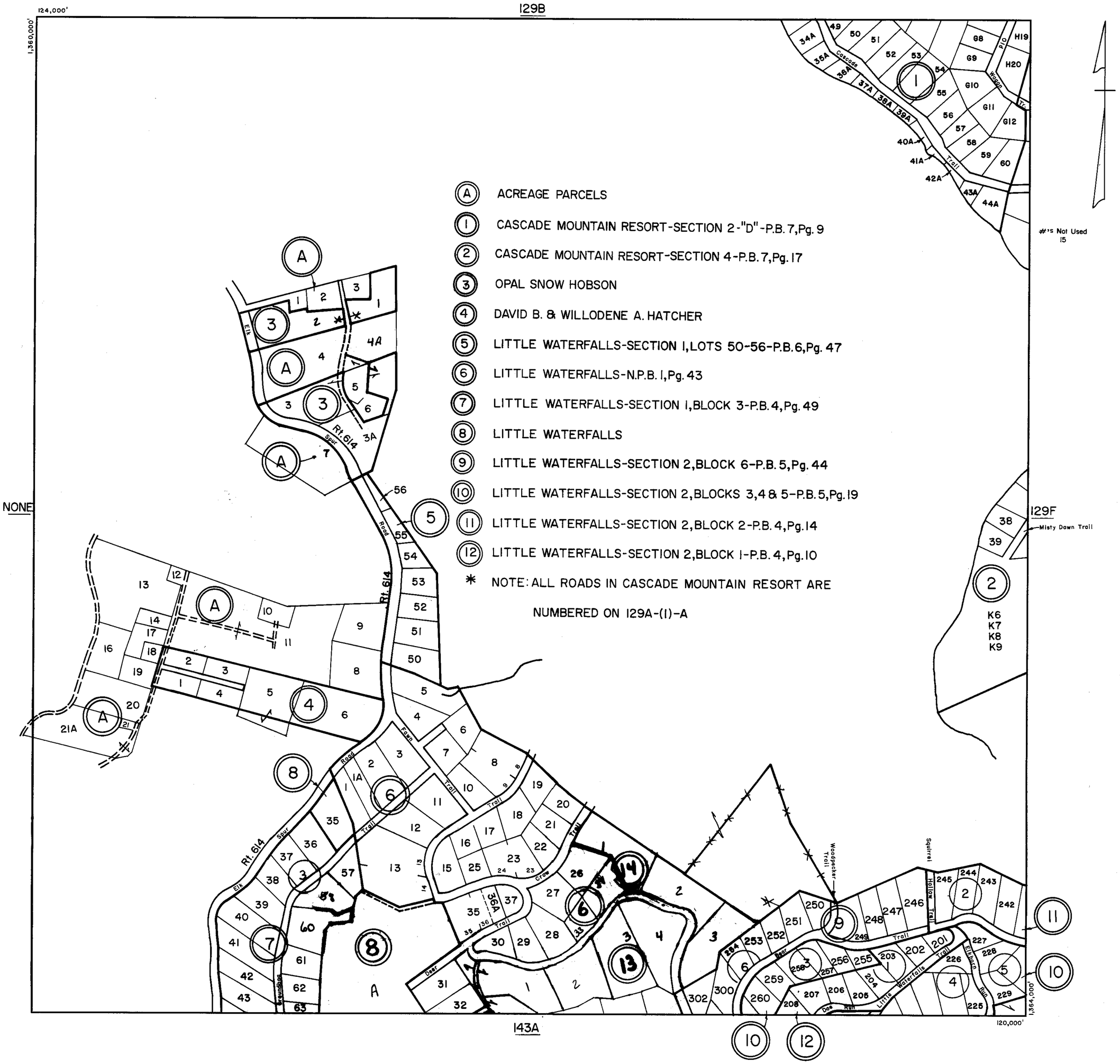

(A) ACREAGE PARCELS

(1) CASCADE MOUNTAIN RESORT-SECTION 2-"D"-P.B. 7, Pg. 9

(2) CASCADE MOUNTAIN RESORT-SECTION 4-P.B. 7, Pg. 17

(3) OPAL SNOW HOBSON

(4) DAVID B. & WILLODENE A. HATCHER

(5) LITTLE WATERFALLS-SECTION 1, LOTS 50-56-P.B. 6, Pg. 47

(6) LITTLE WATERFALLS-N.P.B. 1, Pg. 43

(7) LITTLE WATERFALLS-SECTION 1, BLOCK 3-P.B. 4, Pg. 49

(8) LITTLE WATERFALLS

(9) LITTLE WATERFALLS-SECTION 2, BLOCK 6-P.B. 5, Pg. 44

(10) LITTLE WATERFALLS-SECTION 2, BLOCKS 3, 4 & 5-P.B. 5, Pg. 19

(11) LITTLE WATERFALLS-SECTION 2, BLOCK 2-P.B. 4, Pg. 14

(12) LITTLE WATERFALLS-SECTION 2, BLOCK 1-P.B. 4, Pg. 10

* NOTE: ALL ROADS IN CASCADE MOUNTAIN RESORT ARE NUMBERED ON 129A-(1)-A

SCALE IN FEET

500 0 500 1000 1500 2000

200 0 200 400 600 800

FANCY GAP DISTRICT

SECTION INSERT 129E

REVISED: 1-1-98

PREPARED BY VIRGINIA STATE DEPARTMENT OF TAXATION, DIVISION OF REAL ESTATE APPRAISAL AND MAPPING

K&E 19 1183 6-77 MC 6413*

CARROLL COUNTY

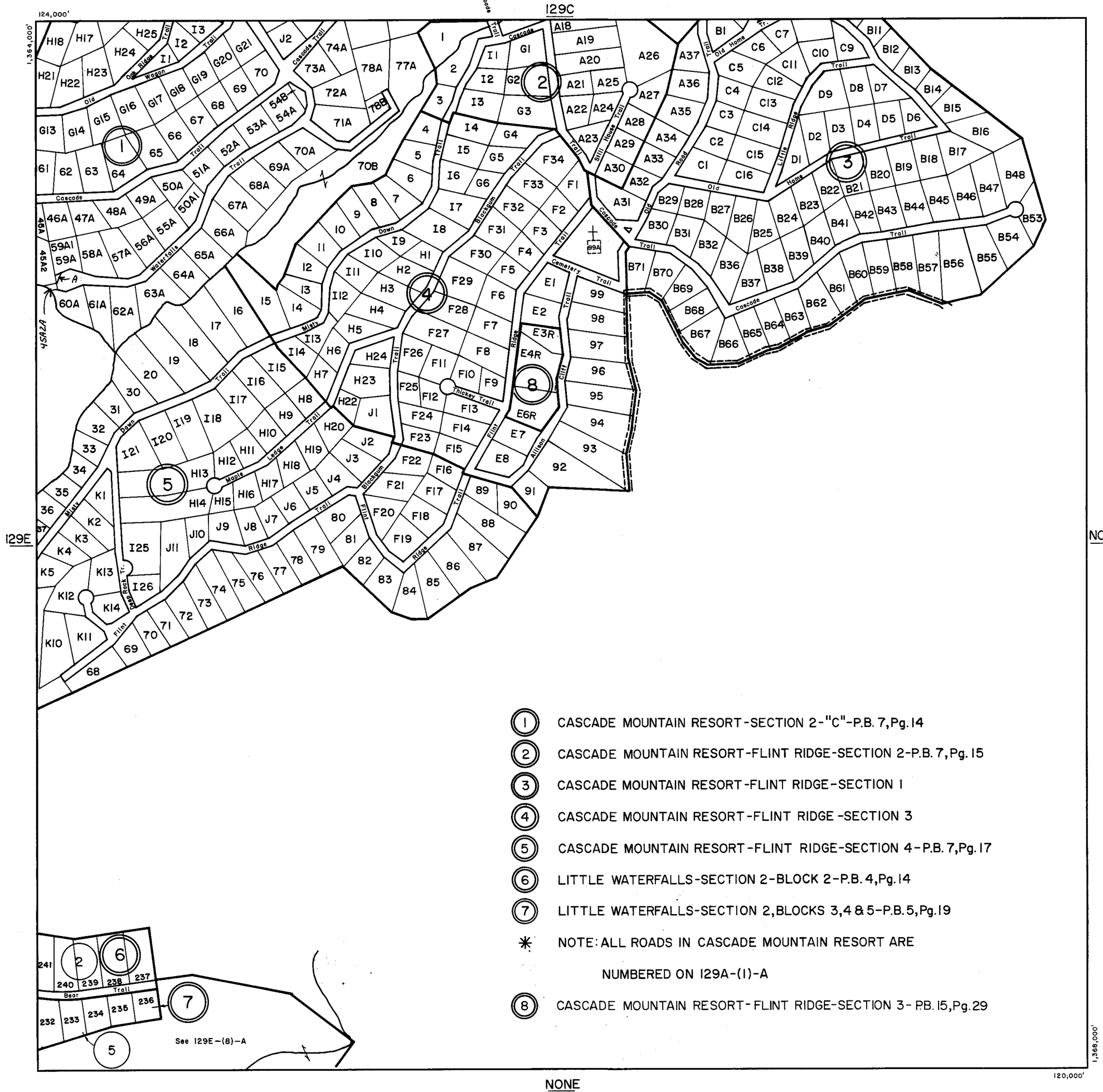

1. CASCADE MOUNTAIN RESORT-SECTION 2-"C"-P.B. 7, Pg. 14
2. CASCADE MOUNTAIN RESORT-FLINT RIDGE-SECTION 2-P.B. 7, Pg. 15
3. CASCADE MOUNTAIN RESORT-FLINT RIDGE-SECTION 1
4. CASCADE MOUNTAIN RESORT-FLINT RIDGE-SECTION 3
5. CASCADE MOUNTAIN RESORT-FLINT RIDGE-SECTION 4-P.B. 7, Pg. 17
6. LITTLE WATERFALLS-SECTION 2-BLOCK 2-P.B. 4, Pg. 14
7. LITTLE WATERFALLS-SECTION 2, BLOCKS 3, 4 & 5-P.B. 5, Pg. 19

* NOTE: ALL ROADS IN CASCADE MOUNTAIN RESORT ARE NUMBERED ON 129A-(1)-A

8. CASCADE MOUNTAIN RESORT-FLINT RIDGE-SECTION 3-P.B. 15, Pg. 29

NONE

SCALE IN FEET

500 0 500 1000 1500 2000

200 0 200 400 600 800

FANCY GAP DISTRICT

SECTION INSERT 129F

REVISED: 1-1-98

PREPARED BY VIRGINIA STATE DEPARTMENT OF TAXATION, DIVISION OF REAL ESTATE APPRAISAL AND MAPPING

K&E 19 1183 6-77 MC 6413*

CARROLL COUNTY

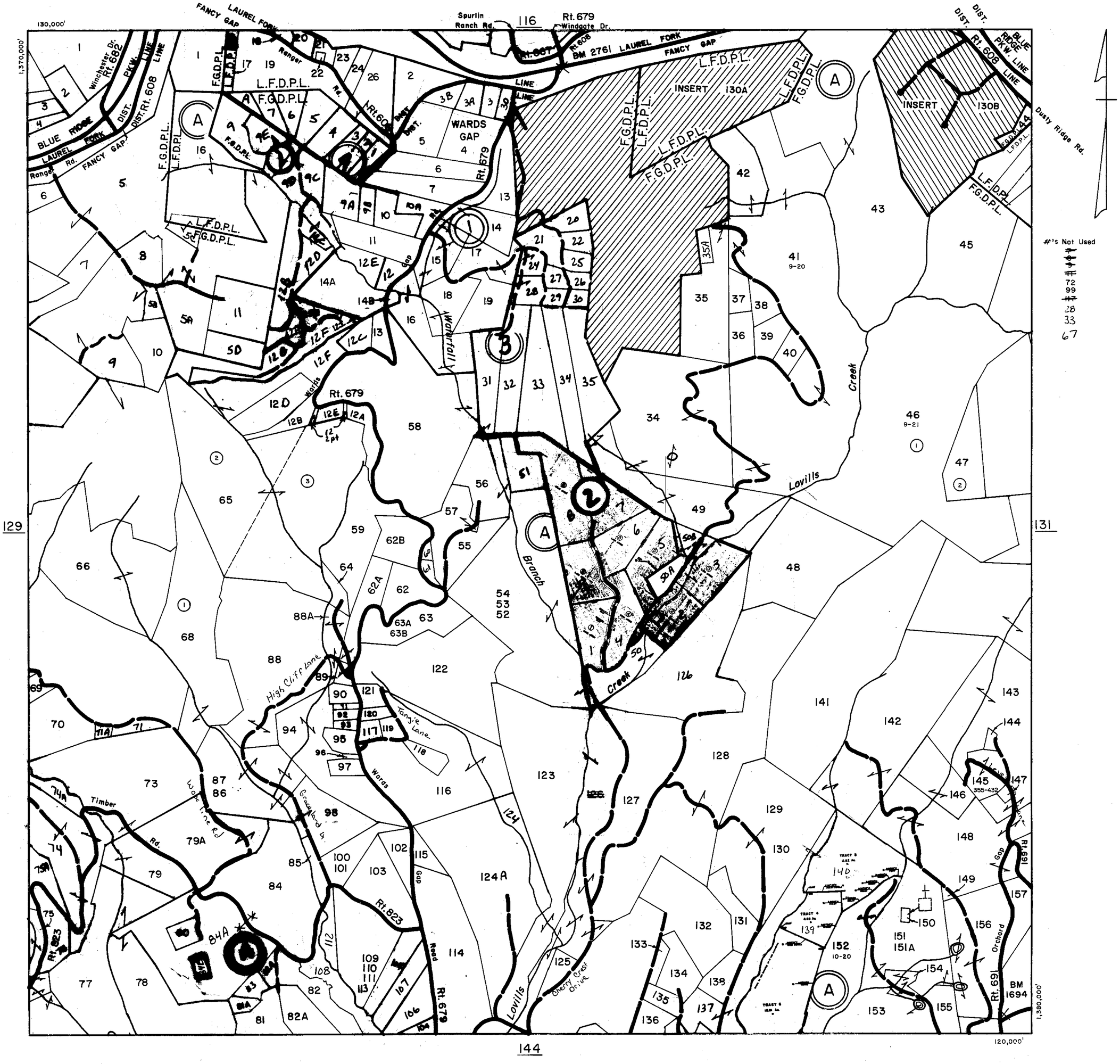

SCALE IN FEET

500 0 500 1000 1500 2000

200 0 200 400 600 800

FANCY GAP
LAUREL FORK DISTRICT

SECTION 130
INSERT

REVISED: 1-1-98

PREPARED BY VIRGINIA STATE DEPARTMENT OF TAXATION, DIVISION OF REAL ESTATE APPRAISAL AND MAPPING

CARROLL COUNTY

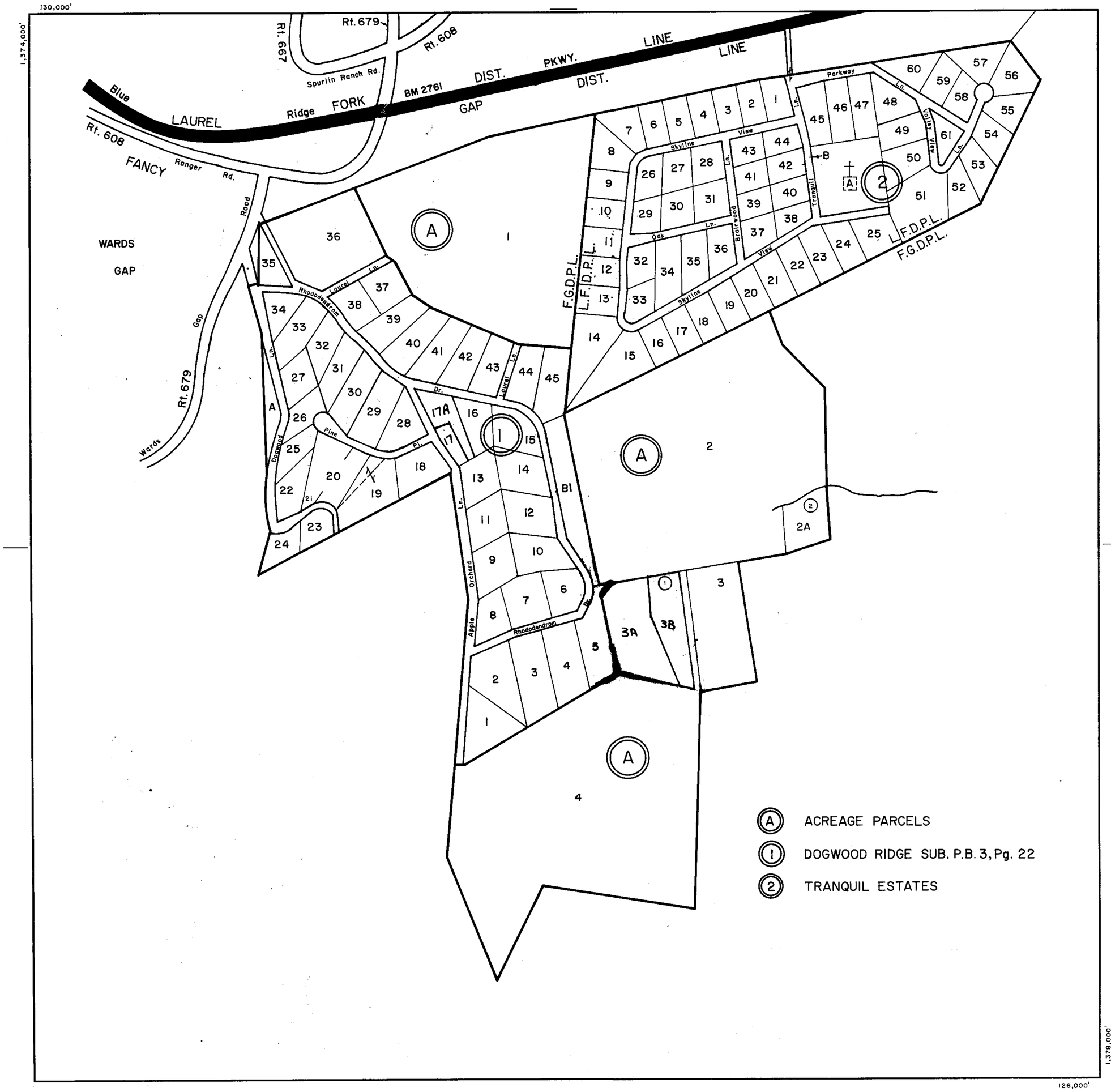

SCALE IN FEET

500 0 500 1000 1500 2000

200 0 200 400 600 800

LAUREL FORK
FANCY GAP DISTRICT

SECTION
INSERT 130A

REVISED: H-98

PREPARED BY VIRGINIA STATE DEPARTMENT OF TAXATION, DIVISION OF REAL ESTATE APPRAISAL AND MAPPING

FORM 19 1183 6-77 MC 6413*

CARROLL COUNTY

130,000'

1,384,000'

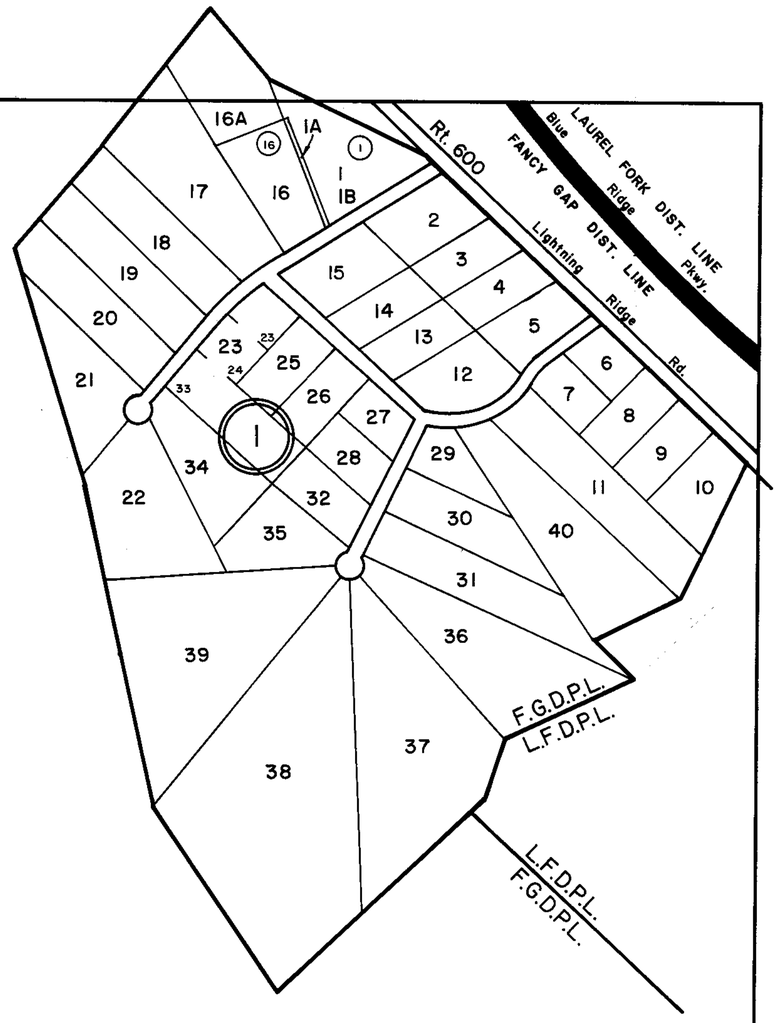

(1) RUSH McMILLIAN SUB.

1,380,000'

126,000'

SCALE IN FEET

500 0 500 1000 1500 2000

200 0 200 400 600 800

FANCY GAP
LAUREL FORK DISTRICT

SECTION INSERT 130B

REVISED: 1-1-98

PREPARED BY VIRGINIA STATE DEPARTMENT OF TAXATION, DIVISION OF REAL ESTATE APPRAISAL AND MAPPING

19 1153 6-77 MC 6413

CARROLL COUNTY

SCALE IN FEET

500 0 500 1000 1500 2000

200 0 200 400 600 800

LAUREL FORK
FANCY GAP DISTRICT

SECTION 131
INSERT

REVISED: 1-1-98

PREPARED BY VIRGINIA STATE DEPARTMENT OF TAXATION, DIVISION OF REAL ESTATE APPRAISAL AND MAPPING

19 1188 6-77 MC 6413»

CARROLL COUNTY

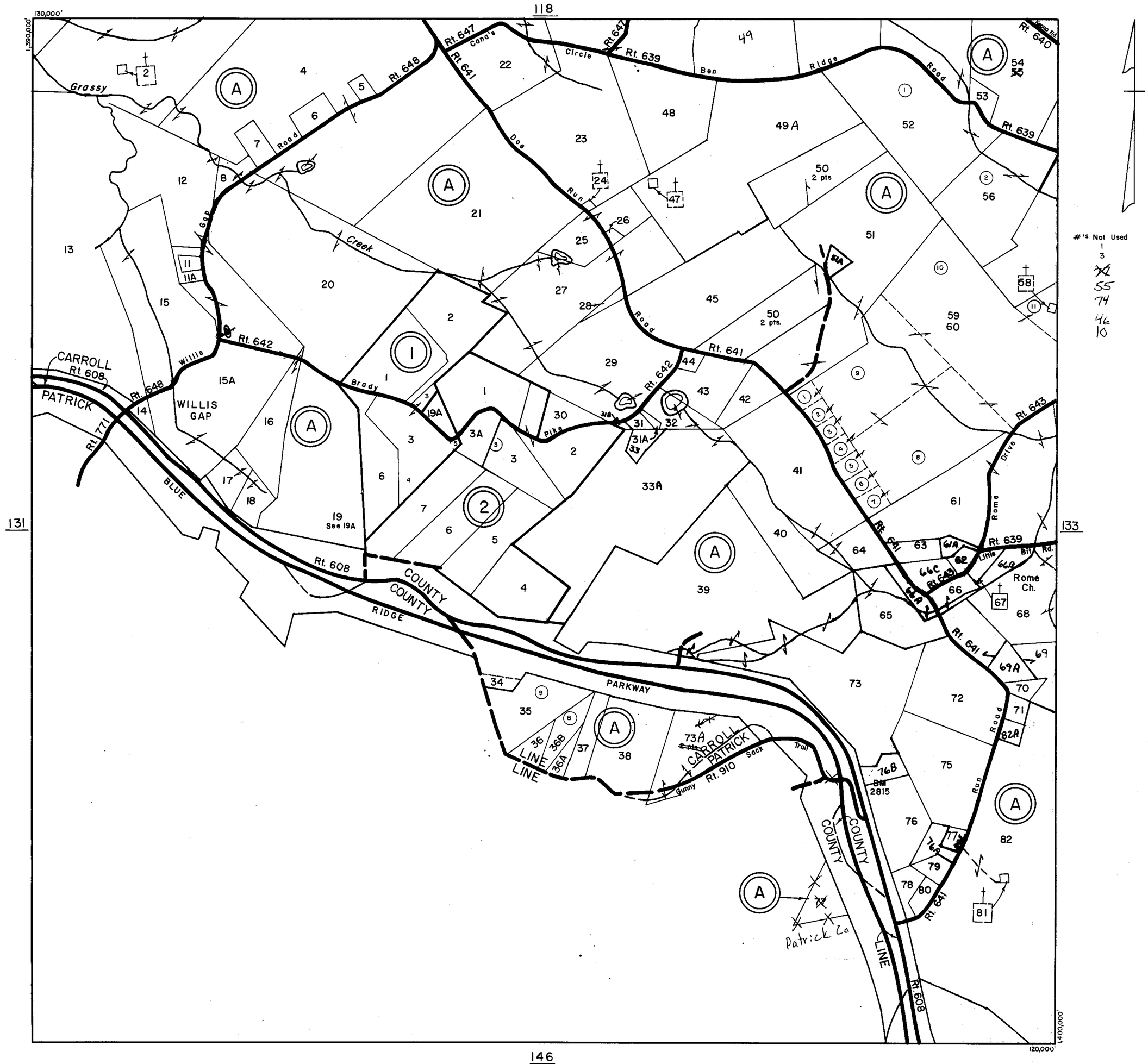

SCALE IN FEET

500 0 500 1000 1500 2000

200 0 200 400 600 800

LAUREL FORK DISTRICT

SECTION 132

INSERT

REVISED: 1-1-98

PREPARED BY VIRGINIA STATE DEPARTMENT OF TAXATION, DIVISION OF REAL ESTATE APPRAISAL AND MAPPING

SE 19 1183 8-77 MC 6413

CARROLL COUNTY

LAUREL FORK DISTRICT

SECTION 133
INSERT

REVISED: 1-1-98

PREPARED BY VIRGINIA STATE DEPARTMENT OF TAXATION, DIVISION OF REAL ESTATE APPRAISAL AND MAPPING

19 1153 6-77 MC 6413+

CARROLL COUNTY

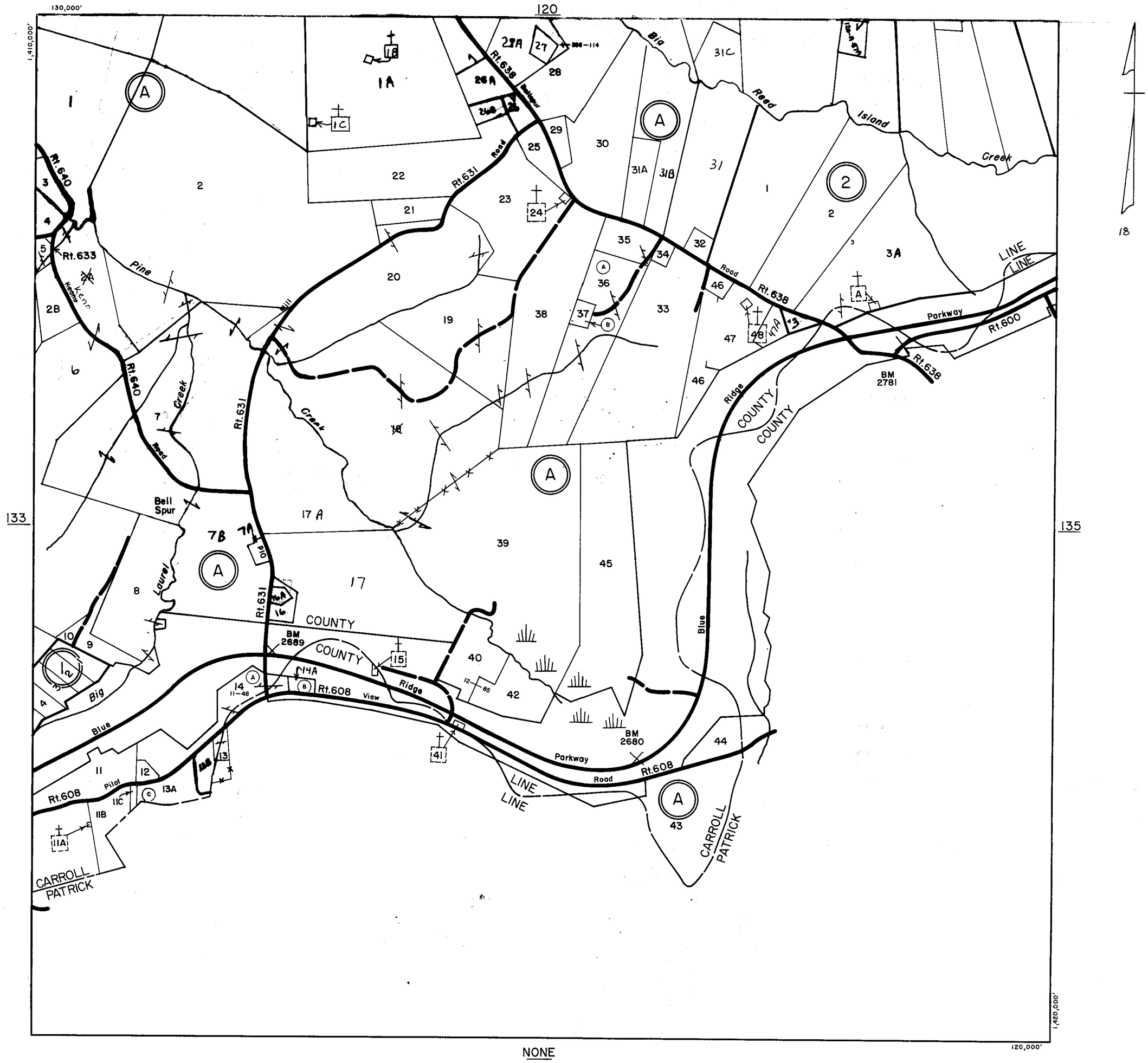

NONE

SCALE IN FEET

500 0 500 1000 1500 2000

200 0 200 400 600 800

LAUREL FORK DISTRICT

SECTION 134

INSERT

REVISED: 1-1-98

PREPARED BY VIRGINIA STATE DEPARTMENT OF TAXATION, DIVISION OF REAL ESTATE APPRAISAL AND MAPPING

SME 19 1183 6-77 MC 6413*

CARROLL COUNTY

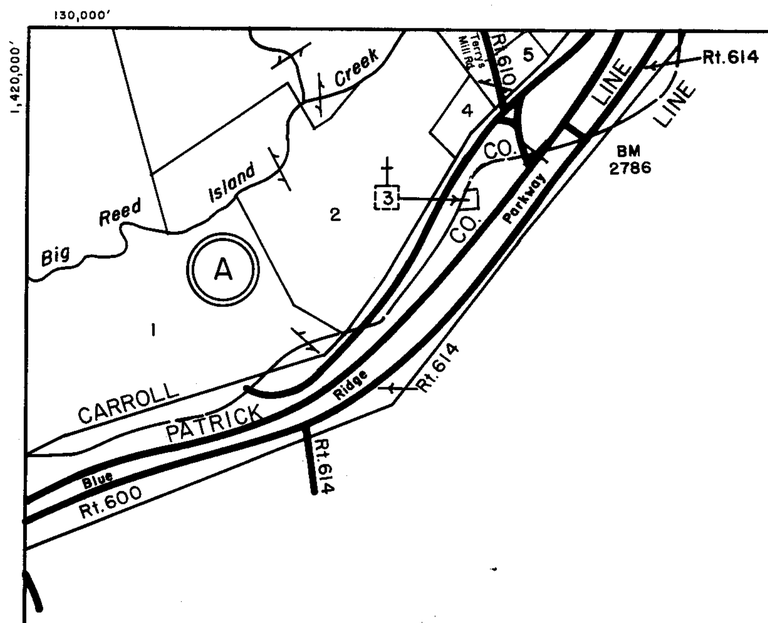

121

135

NONE

NONE

1,430,000'

120,000'

SCALE IN FEET

500 0 500 1000 1500 2000

200 0 200 400 600 800

LAUREL FORK DISTRICT

SECTION 135
INSERT

REVISED: 1-1-98

PREPARED BY VIRGINIA STATE DEPARTMENT OF TAXATION, DIVISION OF REAL ESTATE APPRAISAL AND MAPPING

19 1183 6-77 MC 6413*

CARROLL COUNTY

SCALE IN FEET

500 0 500 1000 1500 2000

200 0 200 400 600 800

PIPERS GAP DISTRICT

SECTION 136
INSERT

REVISED: 1-1-98

PREPARED BY VIRGINIA STATE DEPARTMENT OF TAXATION, DIVISION OF REAL ESTATE APPRAISAL AND MAPPING

FORM E 19 1183 6-77 MC 6413*

CARROLL COUNTY

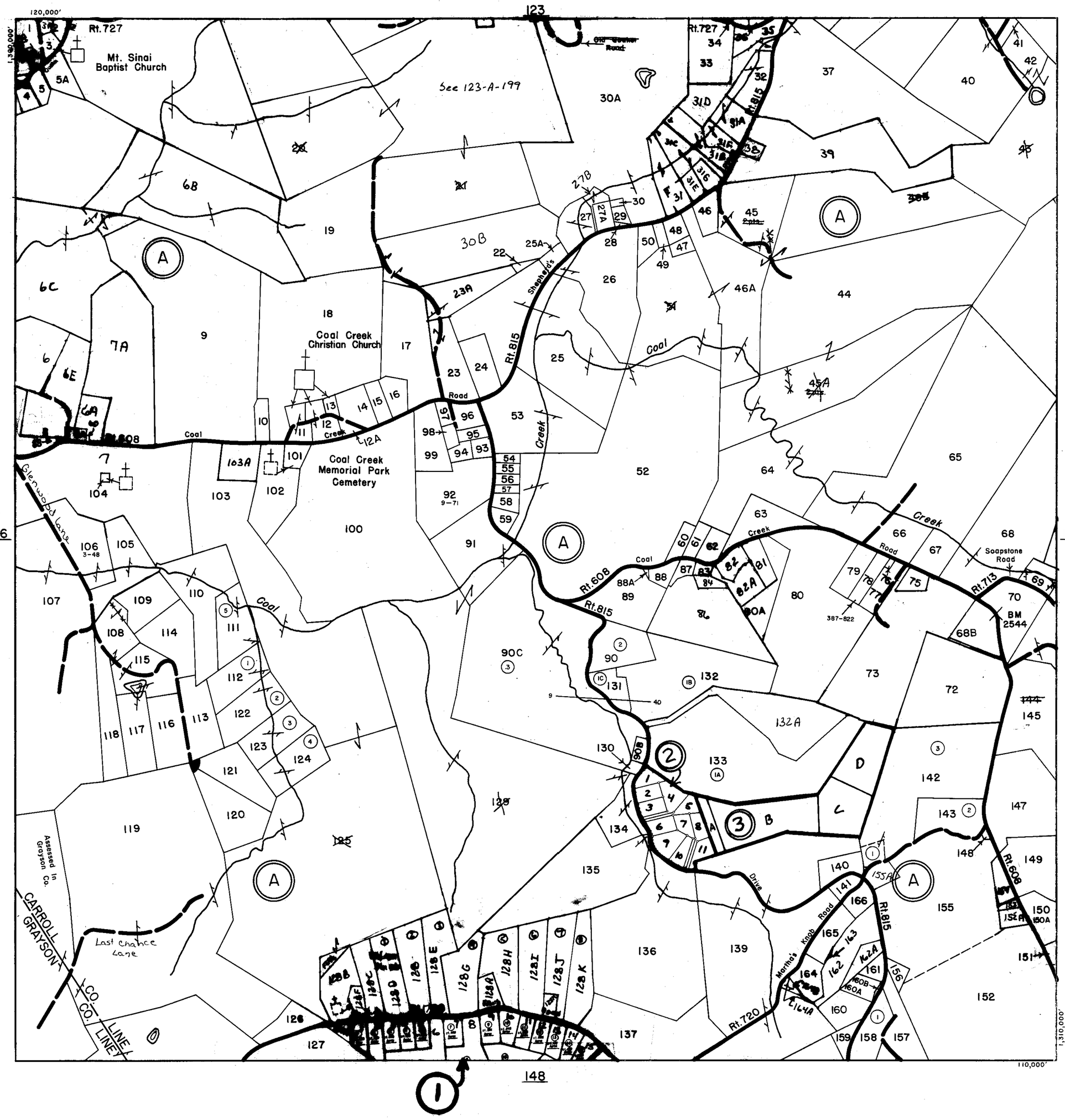

68A
74
71
144

SCALE IN FEET

500 0 500 1000 1500 2000

200 0 200 400 600 800

PIPERS GAP DISTRICT

SECTION 137
INSERT

REVISED: 1-1-98

PREPARED BY VIRGINIA STATE DEPARTMENT OF TAXATION, DIVISION OF REAL ESTATE APPRAISAL AND MAPPING

CARROLL COUNTY

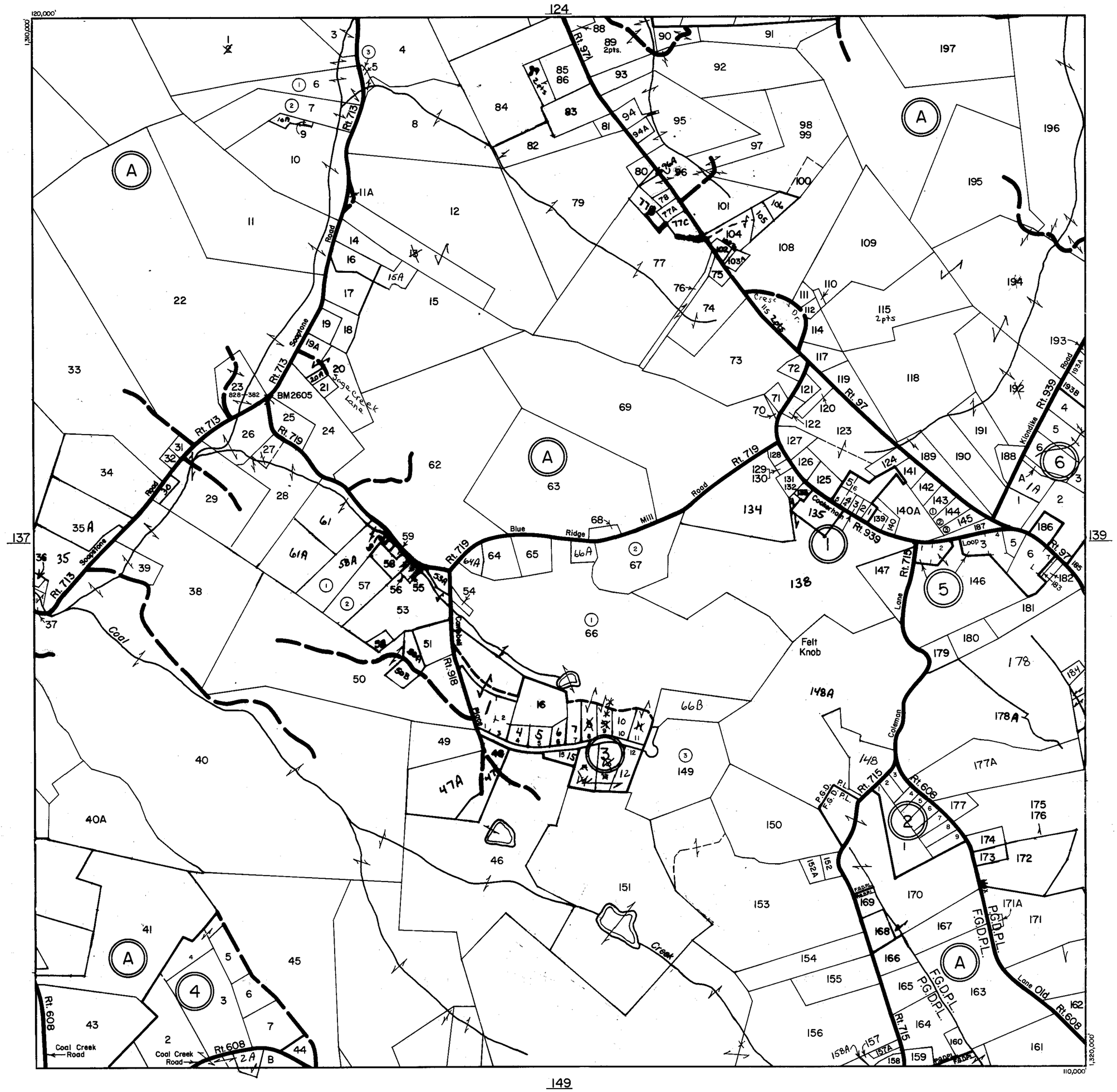

SCALE IN FEET

500 0 500 1000 1500 2000

200 0 200 400 600 800

FANCY GAP DISTRICT

PIPERS GAP DISTRICT

SECTION 138

INSERT

REVISED: 1-1-98

PREPARED BY VIRGINIA STATE DEPARTMENT OF TAXATION, DIVISION OF REAL ESTATE APPRAISAL AND MAPPING

MFP 19 1153 6-77 MC 6413

CARROLL COUNTY

SCALE IN FEET

500 0 500 1000 1500 2000

200 0 200 400 600 800

PIPERS GAP DISTRICT

SECTION 139

INSERT

REVISED: 1-1-98

PREPARED BY VIRGINIA STATE DEPARTMENT OF TAXATION, DIVISION OF REAL ESTATE APPRAISAL AND MAPPING

19 1183 6-77 MC 6413*

CARROLL COUNTY

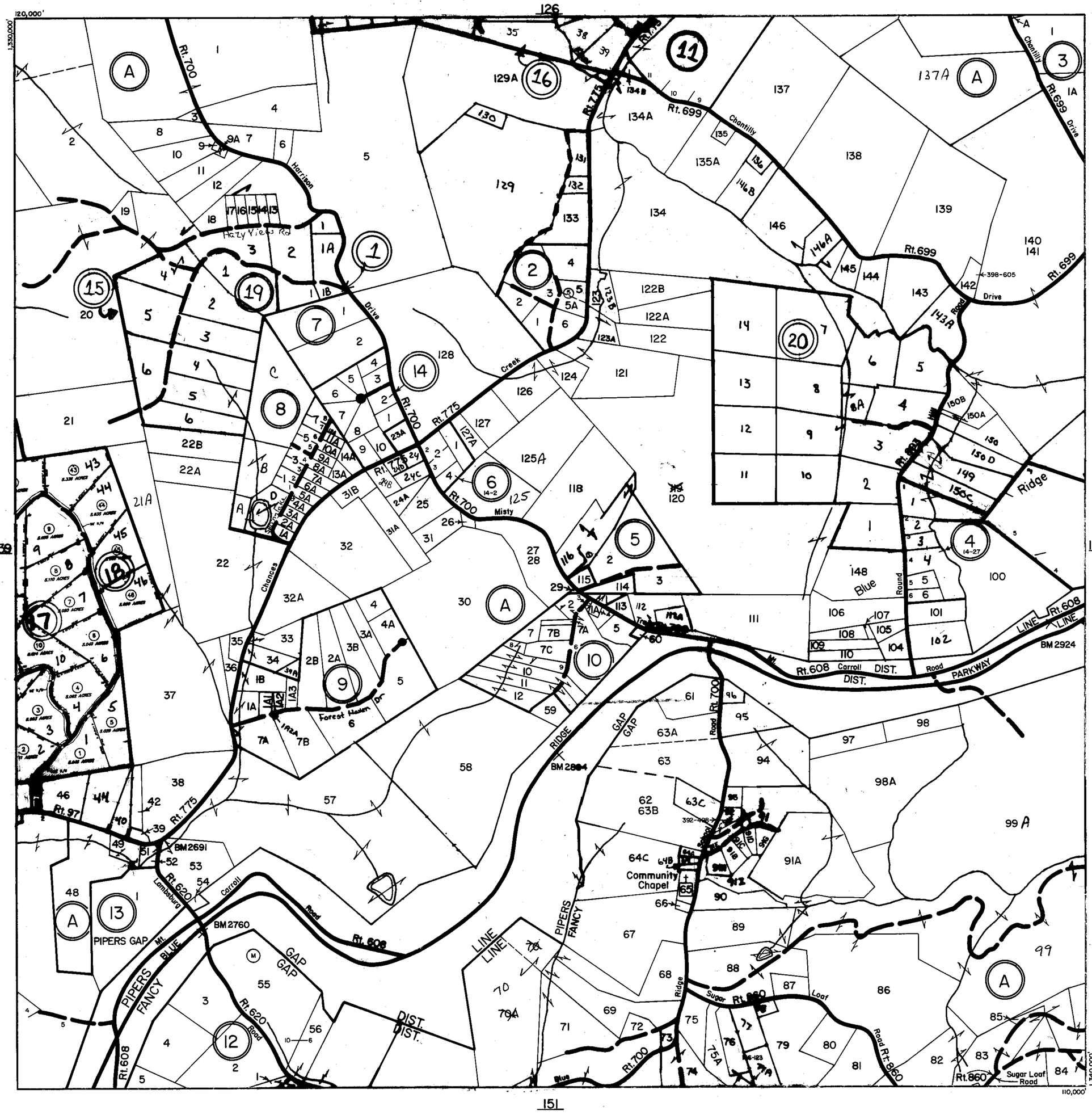

FANCY GAP DISTRICT
PIPERS GAP DISTRICT

SECTION 140
INSERT

REVISED: 1-1-98

PREPARED BY VIRGINIA STATE DEPARTMENT OF TAXATION, DIVISION OF REAL ESTATE APPRAISAL AND MAPPING

19 1183 6-77 MC 6413

CARROLL COUNTY

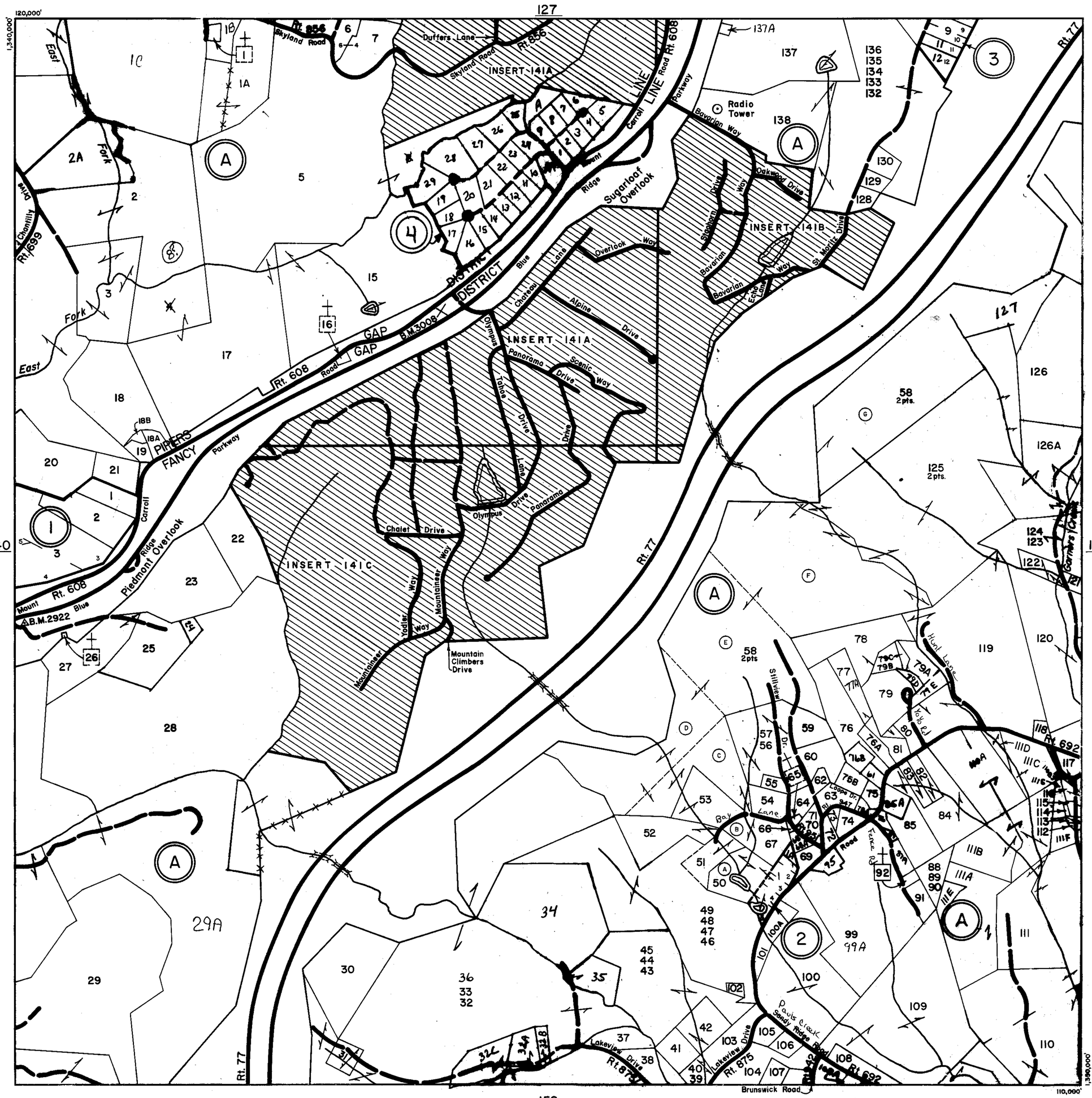

REVISED: 1-1-98

PREPARED BY VIRGINIA STATE DEPARTMENT OF TAXATION, DIVISION OF REAL-ESTATE APPRAISAL AND MAPPING

CARROLL COUNTY

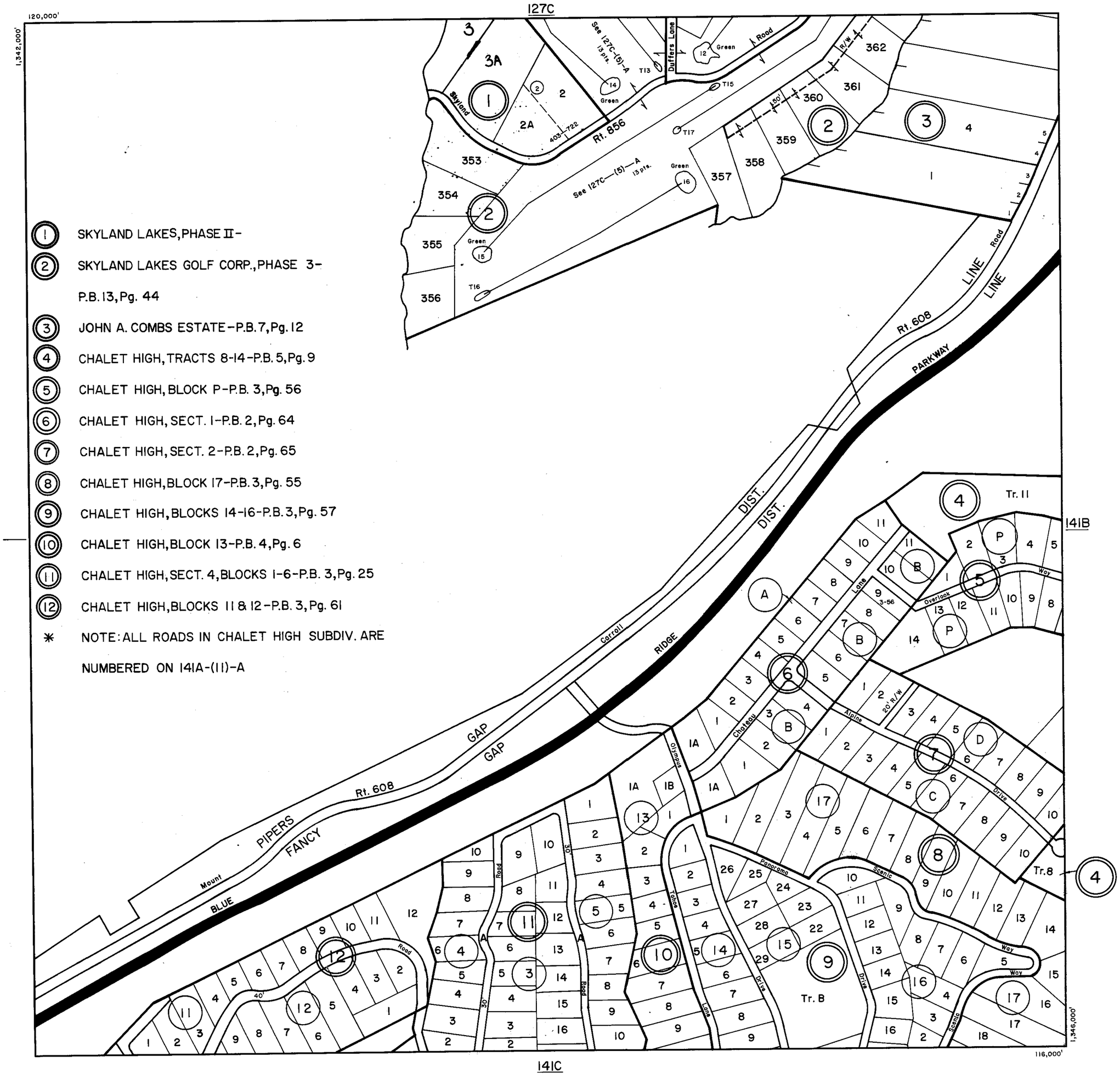

1 SKYLAND LAKES, PHASE II-

2 SKYLAND LAKES GOLF CORP., PHASE 3-
P.B. 13, Pg. 44

3 JOHN A. COMBS ESTATE-P.B. 7, Pg. 12

4 CHALET HIGH, TRACTS 8-14-P.B. 5, Pg. 9

5 CHALET HIGH, BLOCK P-P.B. 3, Pg. 56

6 CHALET HIGH, SECT. 1-P.B. 2, Pg. 64

7 CHALET HIGH, SECT. 2-P.B. 2, Pg. 65

8 CHALET HIGH, BLOCK 17-P.B. 3, Pg. 55

9 CHALET HIGH, BLOCKS 14-16-P.B. 3, Pg. 57

10 CHALET HIGH, BLOCK 13-P.B. 4, Pg. 6

11 CHALET HIGH, SECT. 4, BLOCKS 1-6-P.B. 3, Pg. 25

12 CHALET HIGH, BLOCKS 11 & 12-P.B. 3, Pg. 61

* NOTE: ALL ROADS IN CHALET HIGH SUBDIV. ARE NUMBERED ON 141A-(11)-A

SCALE IN FEET
500 0 500 1000 1500 2000
200 0 200 400 600 800

PIPERS GAP
FANCY GAP
DISTRICT

SECTION INSERT 141A

REVISED: 1-1-98

PREPARED BY VIRGINIA STATE DEPARTMENT OF TAXATION, DIVISION OF REAL ESTATE APPRAISAL AND MAPPING

CARROLL COUNTY

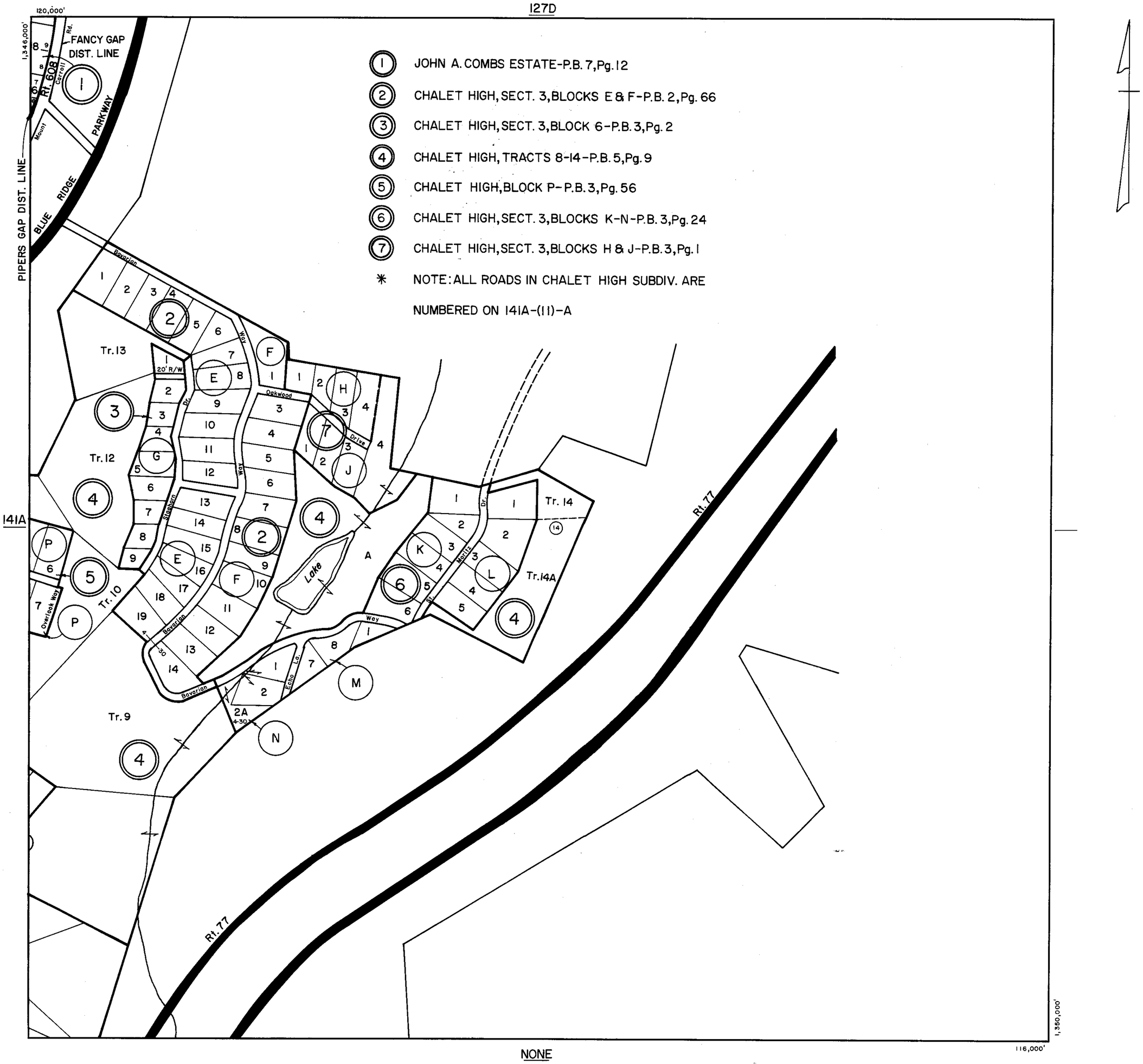

1. JOHN A. COMBS ESTATE-P.B. 7, Pg. 12
2. CHALET HIGH, SECT. 3, BLOCKS E & F-P.B. 2, Pg. 66
3. CHALET HIGH, SECT. 3, BLOCK 6-P.B. 3, Pg. 2
4. CHALET HIGH, TRACTS 8-14-P.B. 5, Pg. 9
5. CHALET HIGH, BLOCK P-P.B. 3, Pg. 56
6. CHALET HIGH, SECT. 3, BLOCKS K-N-P.B. 3, Pg. 24
7. CHALET HIGH, SECT. 3, BLOCKS H & J-P.B. 3, Pg. 1

* NOTE: ALL ROADS IN CHALET HIGH SUBDIV. ARE NUMBERED ON 141A-(11)-A

SCALE IN FEET

500 0 500 1000 1500 2000

200 0 200 400 600 800

PIPERS GAP
FANCY GAP DISTRICT

SECTION
INSERT 141B

REVISED: 1-1-98

PREPARED BY VIRGINIA STATE DEPARTMENT OF TAXATION, DIVISION OF REAL ESTATE APPRAISAL AND MAPPING

BE 19 1183 6-77 MC 64134

CARROLL COUNTY

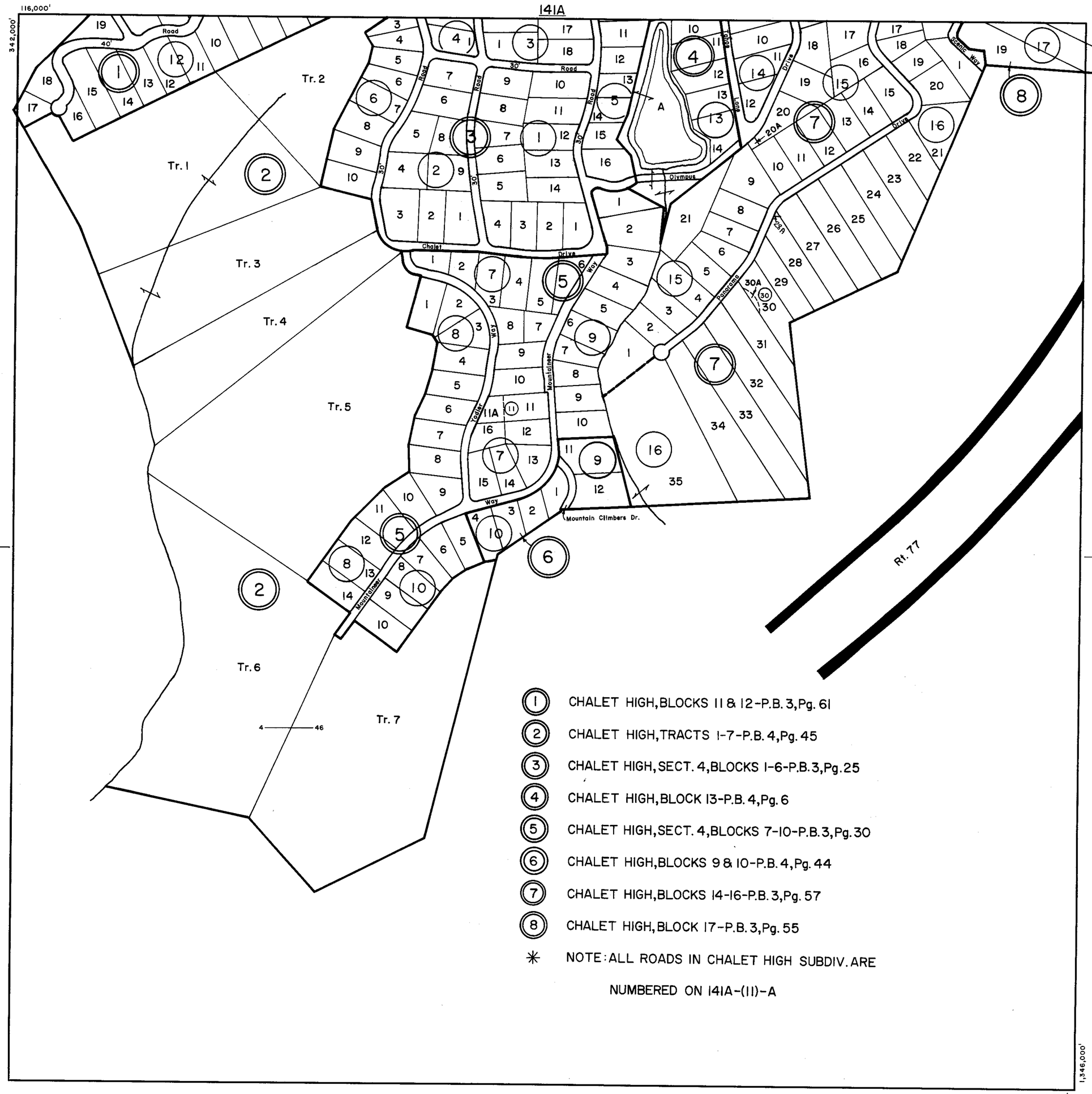

1. CHALET HIGH, BLOCKS 11 & 12 - P.B. 3, Pg. 61
2. CHALET HIGH, TRACTS 1-7 - P.B. 4, Pg. 45
3. CHALET HIGH, SECT. 4, BLOCKS 1-6 - P.B. 3, Pg. 25
4. CHALET HIGH, BLOCK 13 - P.B. 4, Pg. 6
5. CHALET HIGH, SECT. 4, BLOCKS 7-10 - P.B. 3, Pg. 30
6. CHALET HIGH, BLOCKS 9 & 10 - P.B. 4, Pg. 44
7. CHALET HIGH, BLOCKS 14-16 - P.B. 3, Pg. 57
8. CHALET HIGH, BLOCK 17 - P.B. 3, Pg. 55

✳ NOTE: ALL ROADS IN CHALET HIGH SUBDIV. ARE NUMBERED ON 141A-(11)-A

SCALE IN FEET

500 0 500 1000 1500 2000
200 0 200 400 600 800

FANCY GAP DISTRICT

SECTION INSERT 141C

REVISED: 1-1-98

PREPARED BY VIRGINIA STATE DEPARTMENT OF TAXATION, DIVISION OF REAL ESTATE APPRAISAL AND MAPPING

CARROLL COUNTY

SCALE IN FEET

500 0 500 1000 1500 2000

200 0 200 400 600 800

FANCY GAP DISTRICT

SECTION 142

INSERT

REVISED: 1-1-98

PREPARED BY VIRGINIA STATE DEPARTMENT OF TAXATION, DIVISION OF REAL ESTATE APPRAISAL AND MAPPING

19 1153 6-77 MC 6413-

CARROLL COUNTY

118,000'

1,356,000'

(1) DOGWOOD HILLS-P.B. 7, Pg. 57

(2) DOGWOOD MOUNTAIN SUBDIVISION-
P.B. 6, Pg. 35-38, 43, 44

143C

142B

1,360,000'

114,000'

SCALE IN FEET

500 0 500 1000 1500 2000

200 0 200 400 600 800

FANCY GAP DISTRICT

SECTION INSERT 142A

REVISED: 1-1-98

PREPARED BY VIRGINIA STATE DEPARTMENT OF TAXATION, DIVISION OF REAL ESTATE APPRAISAL AND MAPPING

1153 6-77 MC 5413+

CARROLL COUNTY

SCALE IN FEET

500 0 500 1000 1500 2000

200 0 200 400 600 800

FANCY GAP DISTRICT

SECTION INSERT 142B

REVISED: 1-1-98

PREPARED BY VIRGINIA STATE DEPARTMENT OF TAXATION, DIVISION OF REAL ESTATE APPRAISAL AND MAPPING

19 1183 6-77 MC 6413-P

CARROLL COUNTY

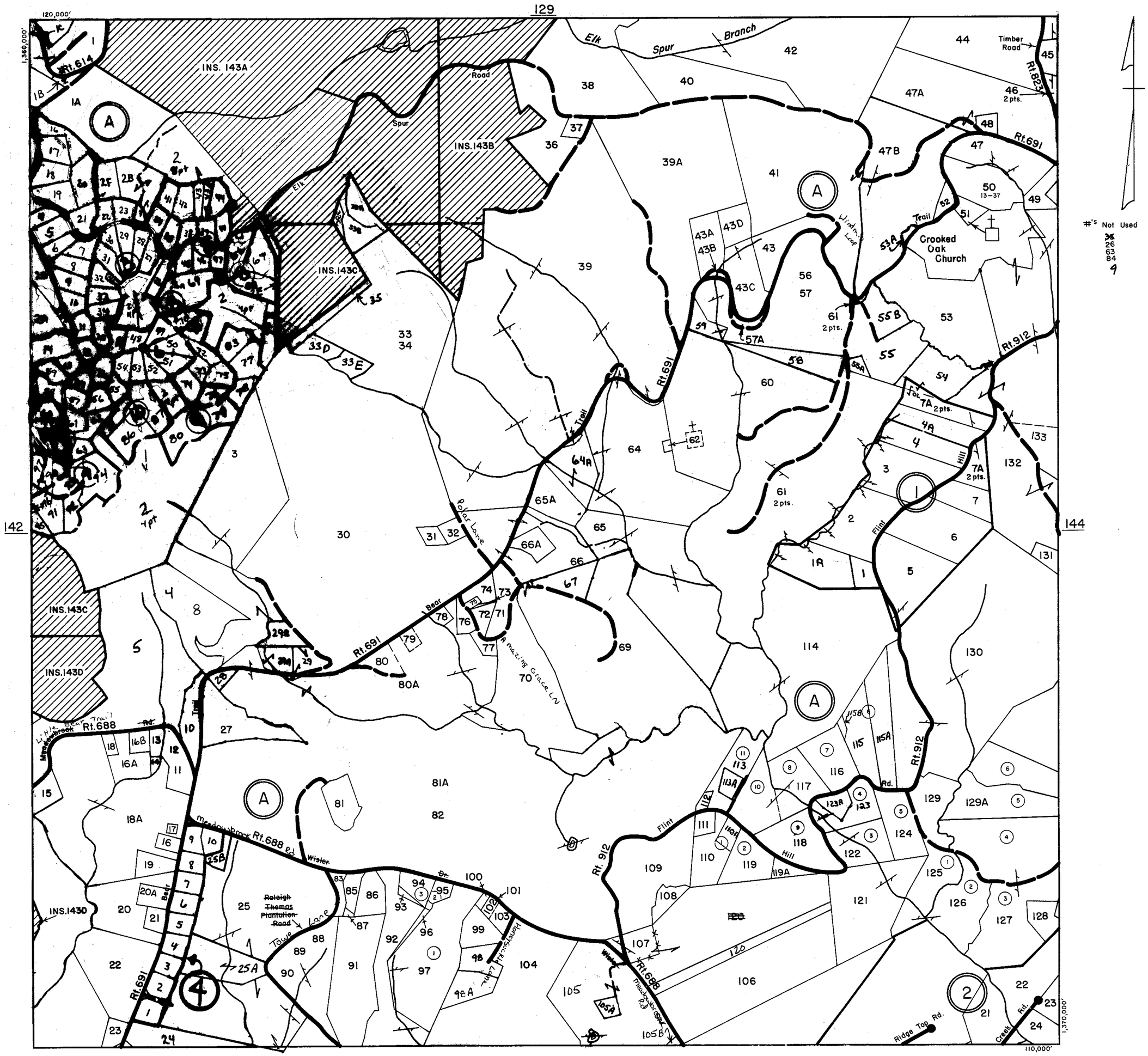

SCALE IN FEET

0 500 1000 1500 2000

200 0 200 400 600 800

FANCY GAP DISTRICT

SECTION 143

INSERT

REVISED: 1-1-98

PREPARED BY VIRGINIA STATE DEPARTMENT OF TAXATION, DIVISION OF REAL ESTATE APPRAISAL AND MAPPING

K&E 19 1133 6-77 MC 6413•

CARROLL COUNTY

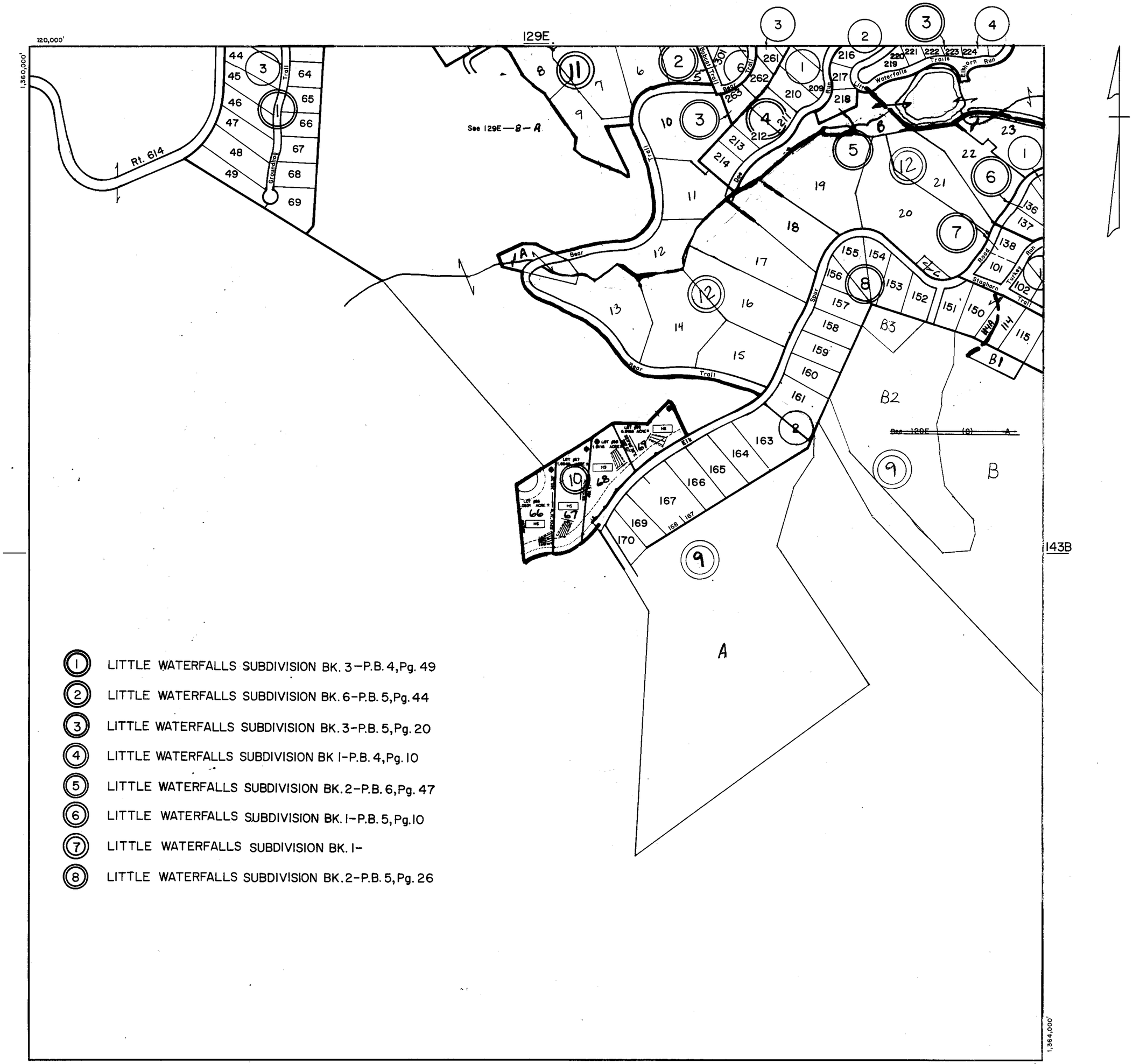

1. LITTLE WATERFALLS SUBDIVISION BK. 3—P.B. 4, Pg. 49
2. LITTLE WATERFALLS SUBDIVISION BK. 6—P.B. 5, Pg. 44
3. LITTLE WATERFALLS SUBDIVISION BK. 3—P.B. 5, Pg. 20
4. LITTLE WATERFALLS SUBDIVISION BK 1—P.B. 4, Pg. 10
5. LITTLE WATERFALLS SUBDIVISION BK. 2—P.B. 6, Pg. 47
6. LITTLE WATERFALLS SUBDIVISION BK. 1—P.B. 5, Pg. 10
7. LITTLE WATERFALLS SUBDIVISION BK. 1—
8. LITTLE WATERFALLS SUBDIVISION BK. 2—P.B. 5, Pg. 26

SCALE IN FEET

500 0 500 1000 1500 2000

200 0 200 400 600 800

FANCY GAP DISTRICT

SECTION INSERT 143A

REVISED: 1-1-98

PREPARED BY VIRGINIA STATE DEPARTMENT OF TAXATION, DIVISION OF REAL ESTATE APPRAISAL AND MAPPING

K&E 19 1183 6-77 MC 6413•

CARROLL COUNTY

(1) LITTLE WATERFALLS SUBDIVISION BK. 1-P.B. 5, Pg. 10

(2) LITTLE WATERFALLS SUBDIVISION BK. 1

(3) LITTLE WATERFALLS SUBDIVISION BK. 2-P.B. 5, Pg. 26

(4) LITTLE WATERFALLS SUBDIVISION BK. 1-P.B. 6, Pg. 15

SCALE IN FEET

500 0 500 1000 1500 2000

200 0 200 400 600 800

FANCY GAP DISTRICT

SECTION INSERT 143B

REVISED: 1-1-98

PREPARED BY VIRGINIA STATE DEPARTMENT OF TAXATION, DIVISION OF REAL ESTATE APPRAISAL AND MAPPING

K&E 19 1153 6-77 MC 6413*

CARROLL COUNTY

143A

118,000'

1,360,000'

See 129E—(8)—A

142A

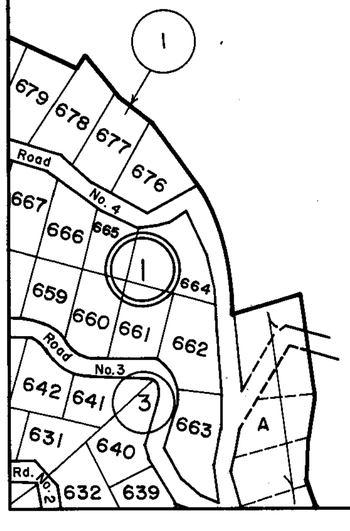

1 DOGWOOD MOUNTAIN SUBDIVISION–P.B. 6, Pg. 35-38,43,44

2 LITTLE WATERFALLS SUBDIVISION BK. 2

1,364,000'

143D

114,000'

SCALE IN FEET

500 0 500 1000 1500 2000

200 0 200 400 600 800

FANCY GAP DISTRICT

SECTION INSERT 143C

REVISED: 1-1-98

PREPARED BY VIRGINIA STATE DEPARTMENT OF TAXATION, DIVISION OF REAL ESTATE APPRAISAL AND MAPPING

CARROLL COUNTY

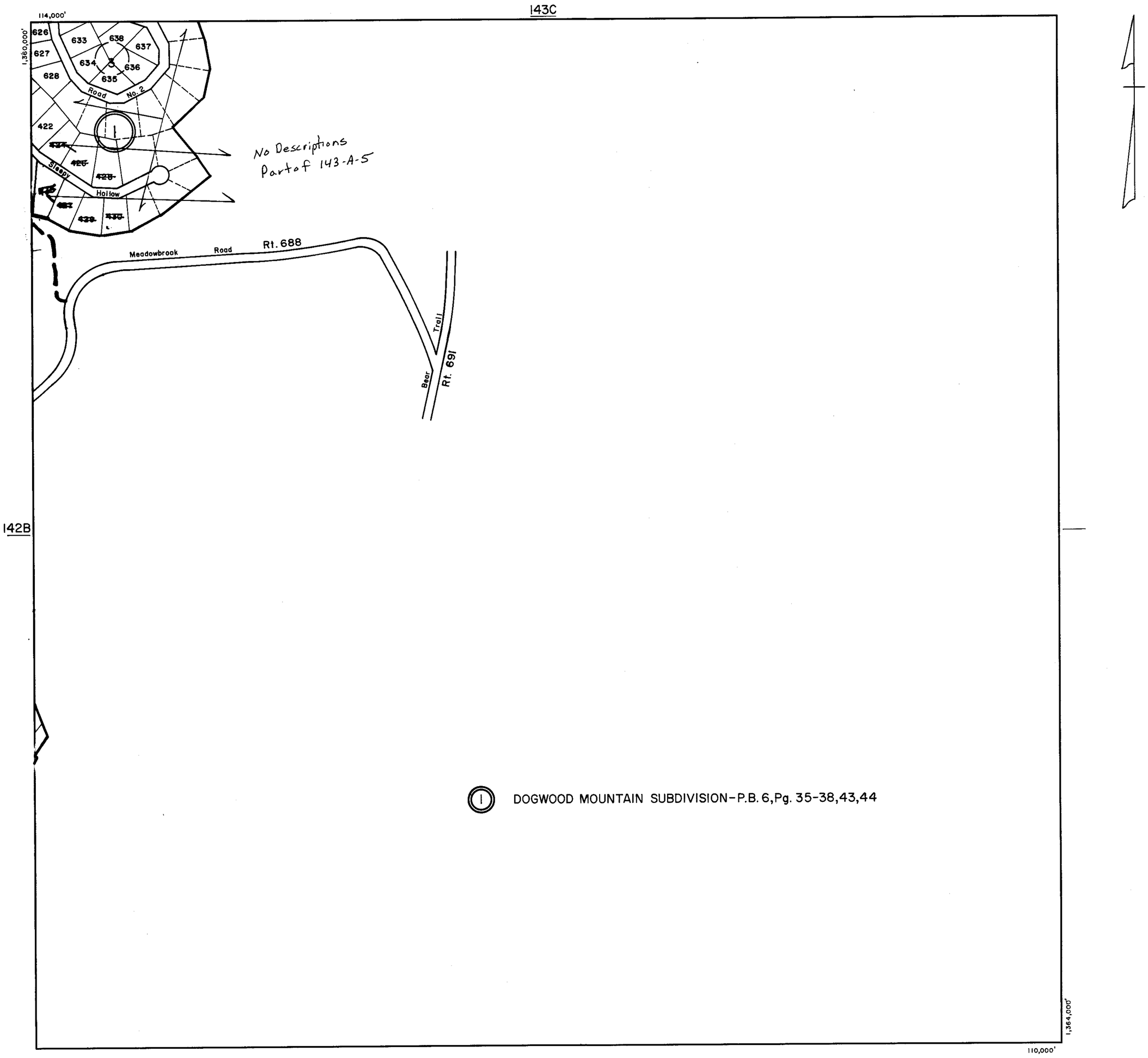

SCALE IN FEET

500 0 500 1000 1500 2000

200 0 200 400 600 800

FANCY GAP DISTRICT

SECTION INSERT 143D

REVISED: 1-1-98

PREPARED BY VIRGINIA STATE DEPARTMENT OF TAXATION, DIVISION OF REAL ESTATE APPRAISAL AND MAPPING

CARROLL COUNTY

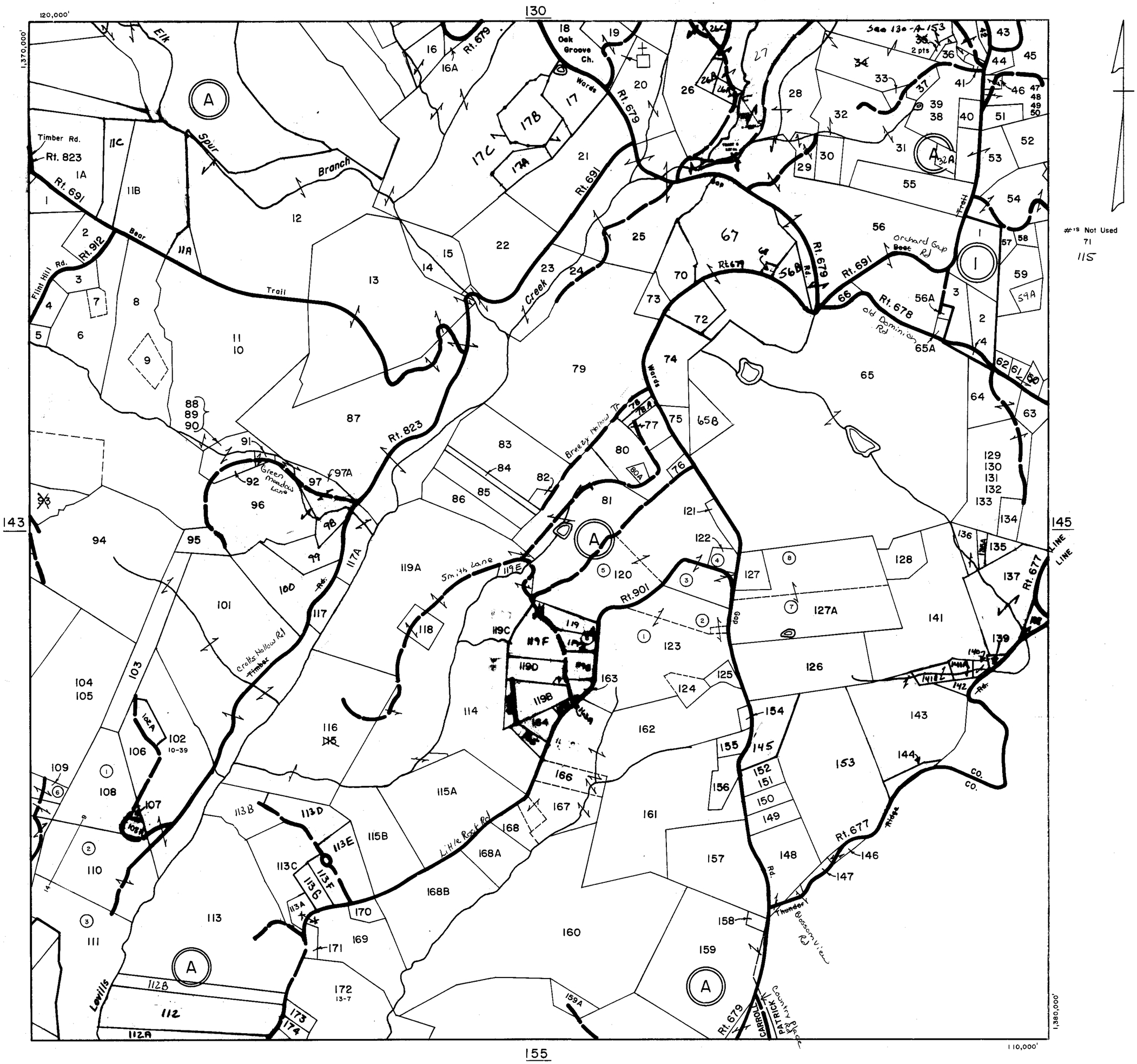

SCALE IN FEET

500 0 500 1000 1500 2000

200 0 200 400 600 800

FANCY GAP DISTRICT

SECTION 144

INSERT

REVISED: 1-1-98

PREPARED BY VIRGINIA STATE DEPARTMENT OF TAXATION, DIVISION OF REAL ESTATE APPRAISAL AND MAPPING

CARROLL COUNTY

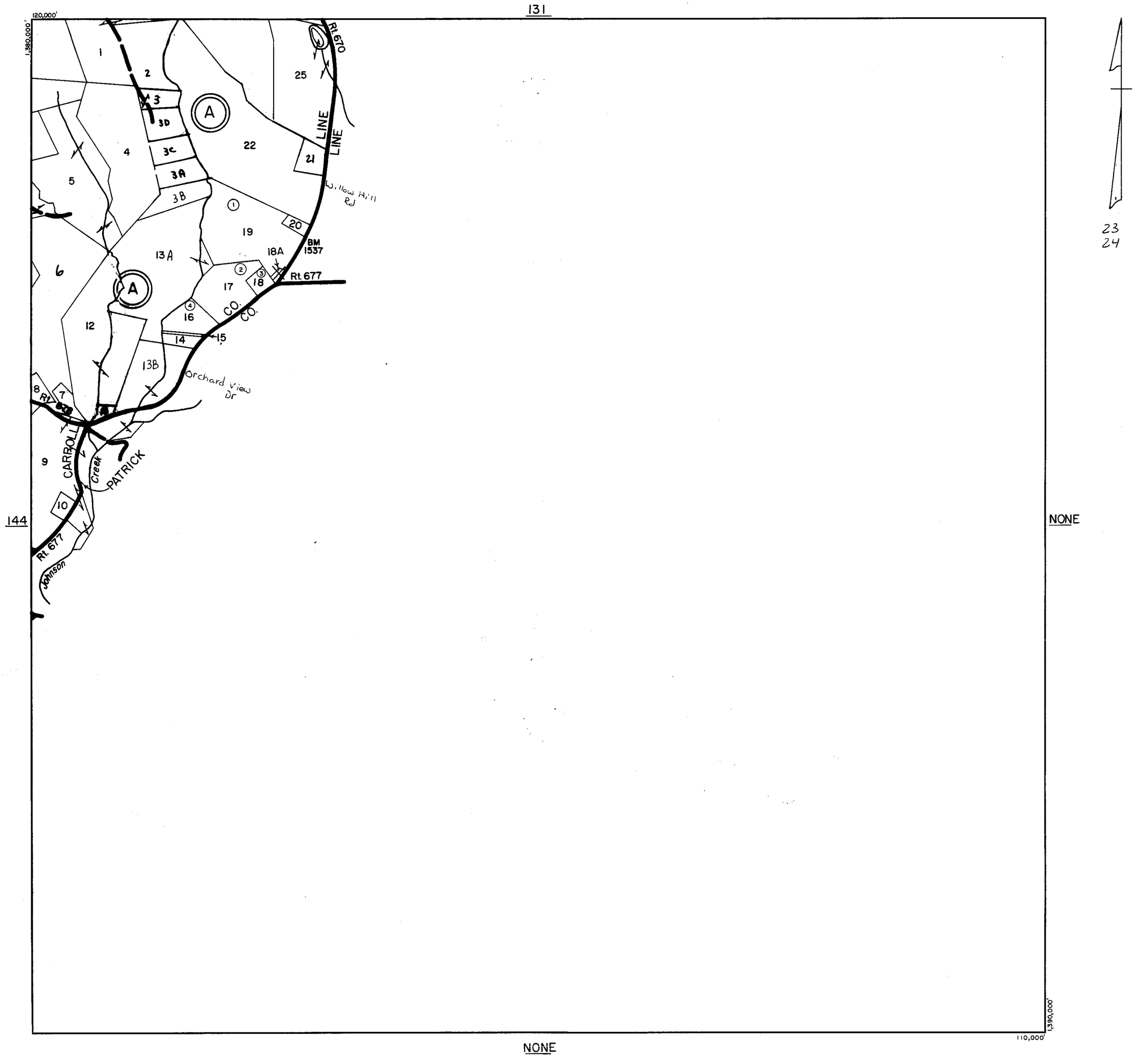

SCALE IN FEET

500 0 500 1000 1500 2000

200 0 200 400 600 800

FANCY GAP

DISTRICT

SECTION 145

INSERT

REVISED: 1-1-98

PREPARED BY VIRGINIA STATE DEPARTMENT OF TAXATION, DIVISION OF REAL ESTATE APPRAISAL AND MAPPING

CARROLL COUNTY

120,000'

132

1,390,000'

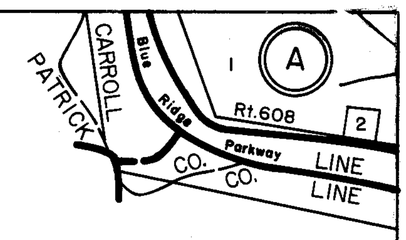

145

147

1,400,000'

110,000'

NONE

SCALE IN FEET

500 0 500 1000 1500 2000

200 0 200 400 600 800

LAUREL FORK DISTRICT

SECTION 146

INSERT

REVISED: 1-1-98

PREPARED BY VIRGINIA STATE DEPARTMENT OF TAXATION, DIVISION OF REAL ESTATE APPRAISAL AND MAPPING

CARROLL COUNTY

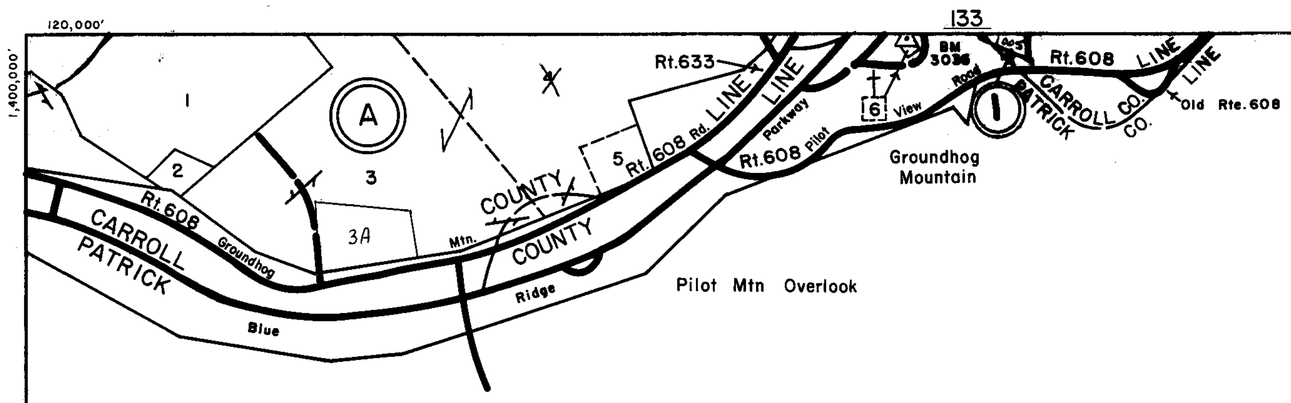

146

NONE

1,410,000'

110,000'

NONE

SCALE IN FEET

500 0 500 1000 1500 2000

200 0 200 400 600 800

LAUREL FORK DISTRICT

SECTION 147
INSERT

REVISED: 1-1-98

PREPARED BY VIRGINIA STATE DEPARTMENT OF TAXATION, DIVISION OF REAL ESTATE APPRAISAL AND MAPPING

CARROLL COUNTY

#'s Not Used
14
59
64
67
62
66

SCALE IN FEET

500 0 500 1000 1500 2000
200 0 200 400 600 800

PIPERS GAP DISTRICT

SECTION 148
INSERT

REVISED: 1-1-98

PREPARED BY VIRGINIA STATE DEPARTMENT OF TAXATION, DIVISION OF REAL ESTATE APPRAISAL AND MAPPING

CARROLL COUNTY

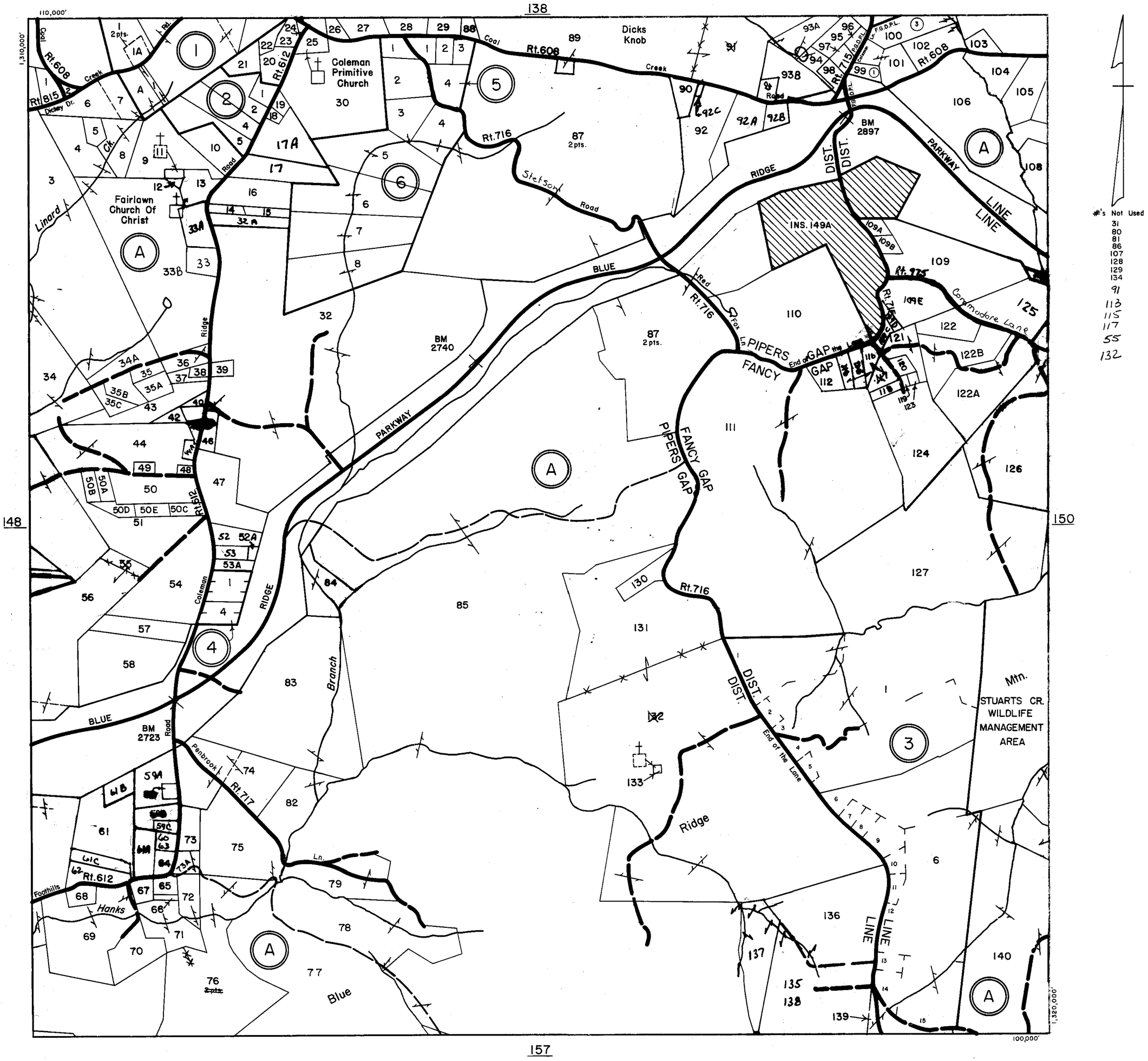

SCALE IN FEET

500 0 500 1000 1500 2000

200 0 200 400 600 800

PIPERS GAP
FANCY GAP
DISTRICT

SECTION 149
INSERT

REVISED: 1-1-98

PREPARED BY VIRGINIA STATE DEPARTMENT OF TAXATION, DIVISION OF REAL ESTATE APPRAISAL AND MAPPING

19 1183 6-77 MC 6413»

CARROLL COUNTY

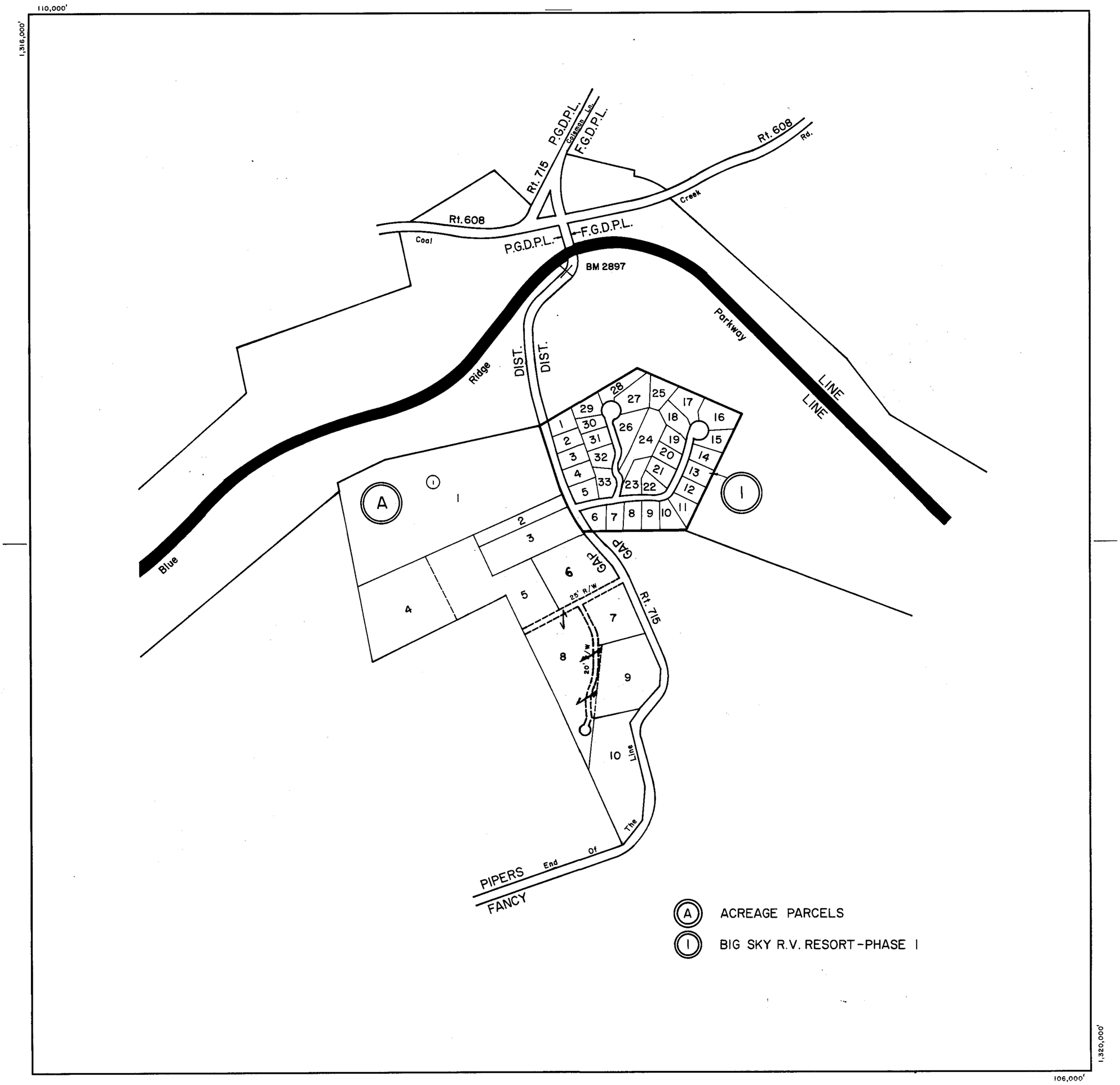

SCALE IN FEET

500 0 500 1000 1500 2000

200 0 200 400 600 800

PIPERS GAP
FANCY GAP DISTRICT

SECTION INSERT 149A

REVISED: 1-1-98

PREPARED BY VIRGINIA STATE DEPARTMENT OF TAXATION, DIVISION OF REAL ESTATE APPRAISAL AND MAPPING

CARROLL COUNTY

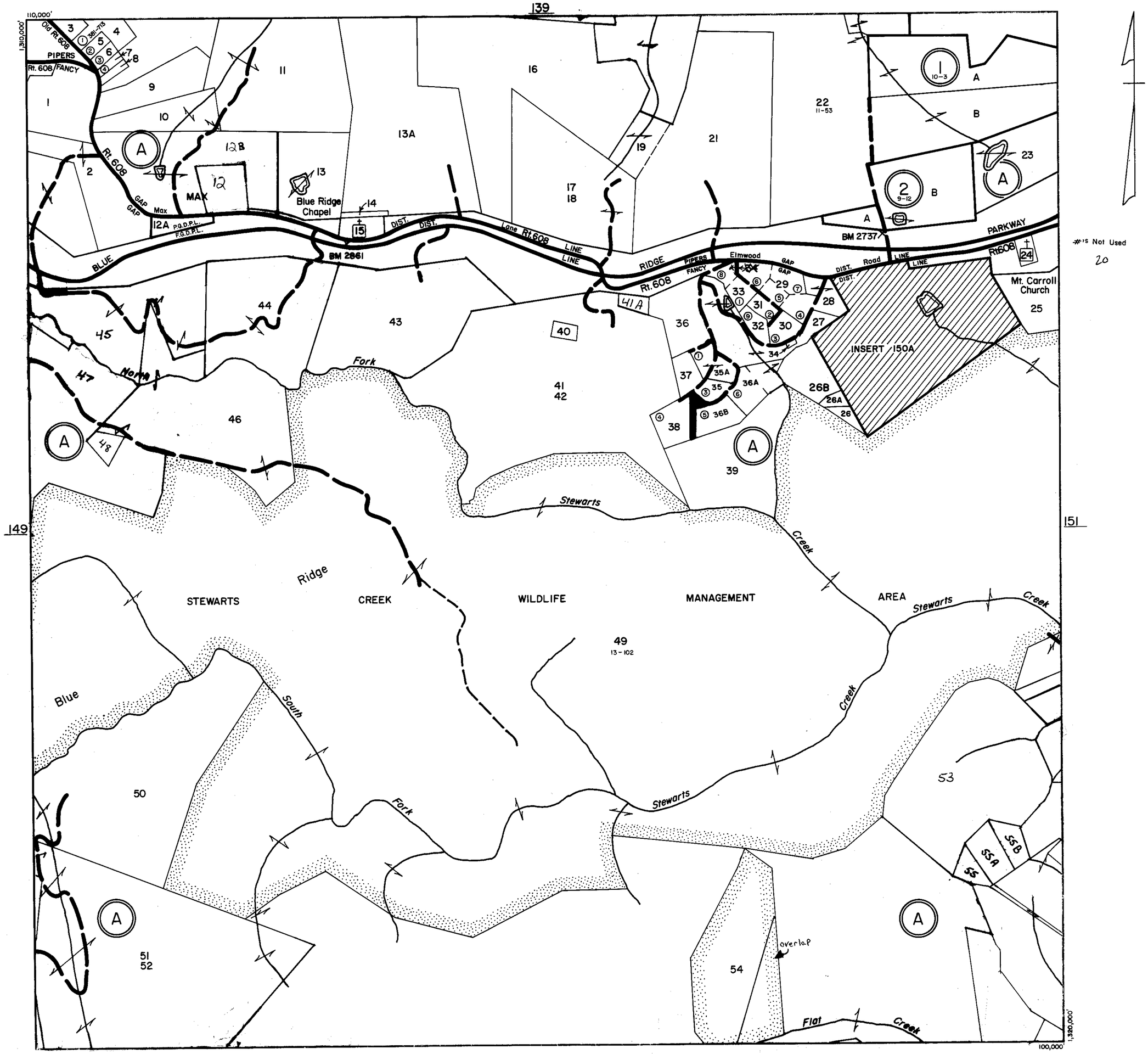

SCALE IN FEET

500 0 500 1000 1500 2000

200 0 200 400 600 800

FANCY GAP DISTRICT

PIPERS GAP DISTRICT

SECTION 150

INSERT

REVISED: 1-1-98

PREPARED BY VIRGINIA STATE DEPARTMENT OF TAXATION, DIVISION OF REAL ESTATE APPRAISAL AND MAPPING

CARROLL COUNTY

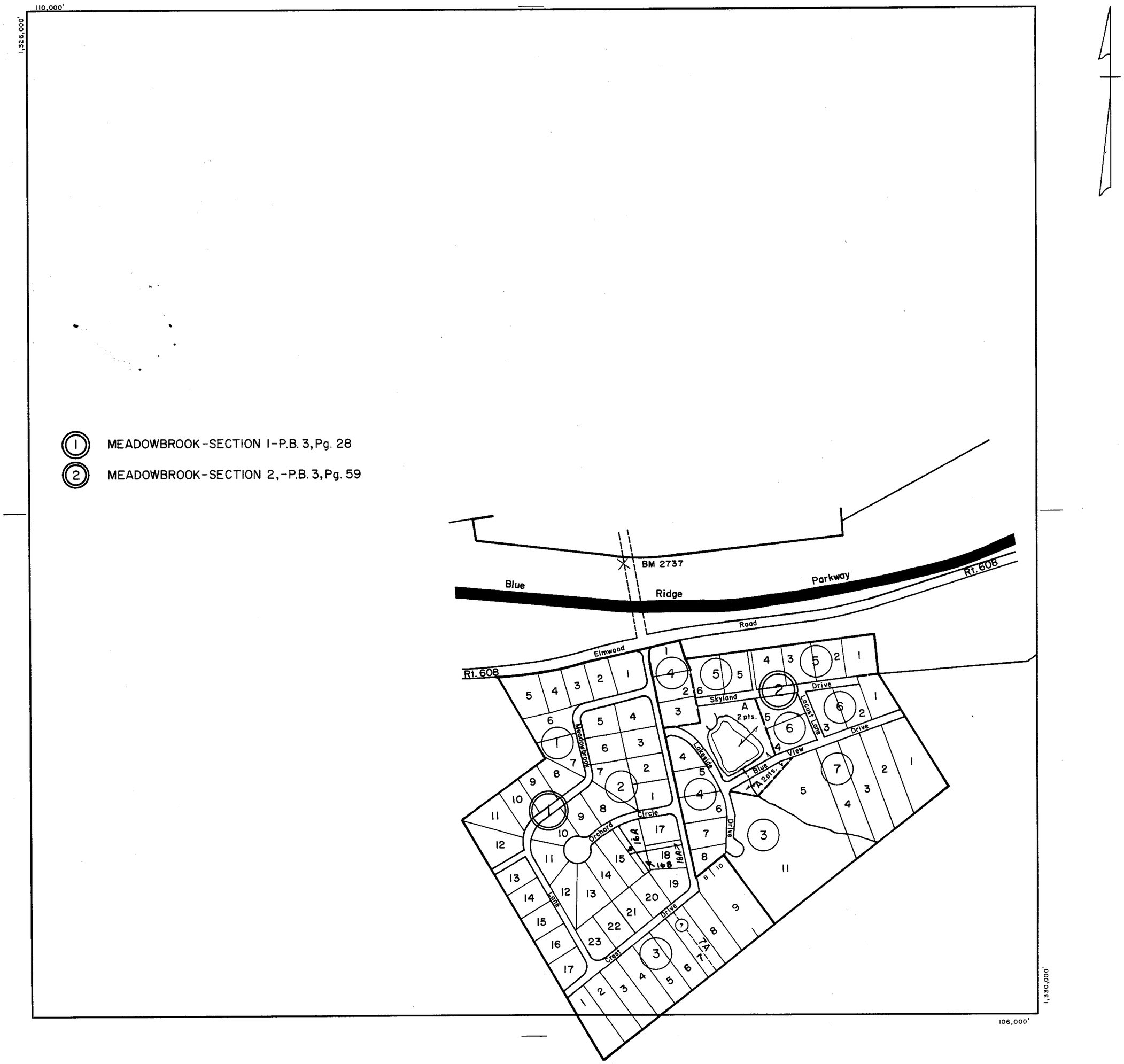

SCALE IN FEET

500 0 500 1000 1500 2000

200 0 200 400 600 800

FANCY GAP DISTRICT

SECTION INSERT 150A

REVISED: 1-1-98

PREPARED BY VIRGINIA STATE DEPARTMENT OF TAXATION, DIVISION OF REAL ESTATE APPRAISAL AND MAPPING

FORM 19 1188 6-77 MC 6413

CARROLL COUNTY

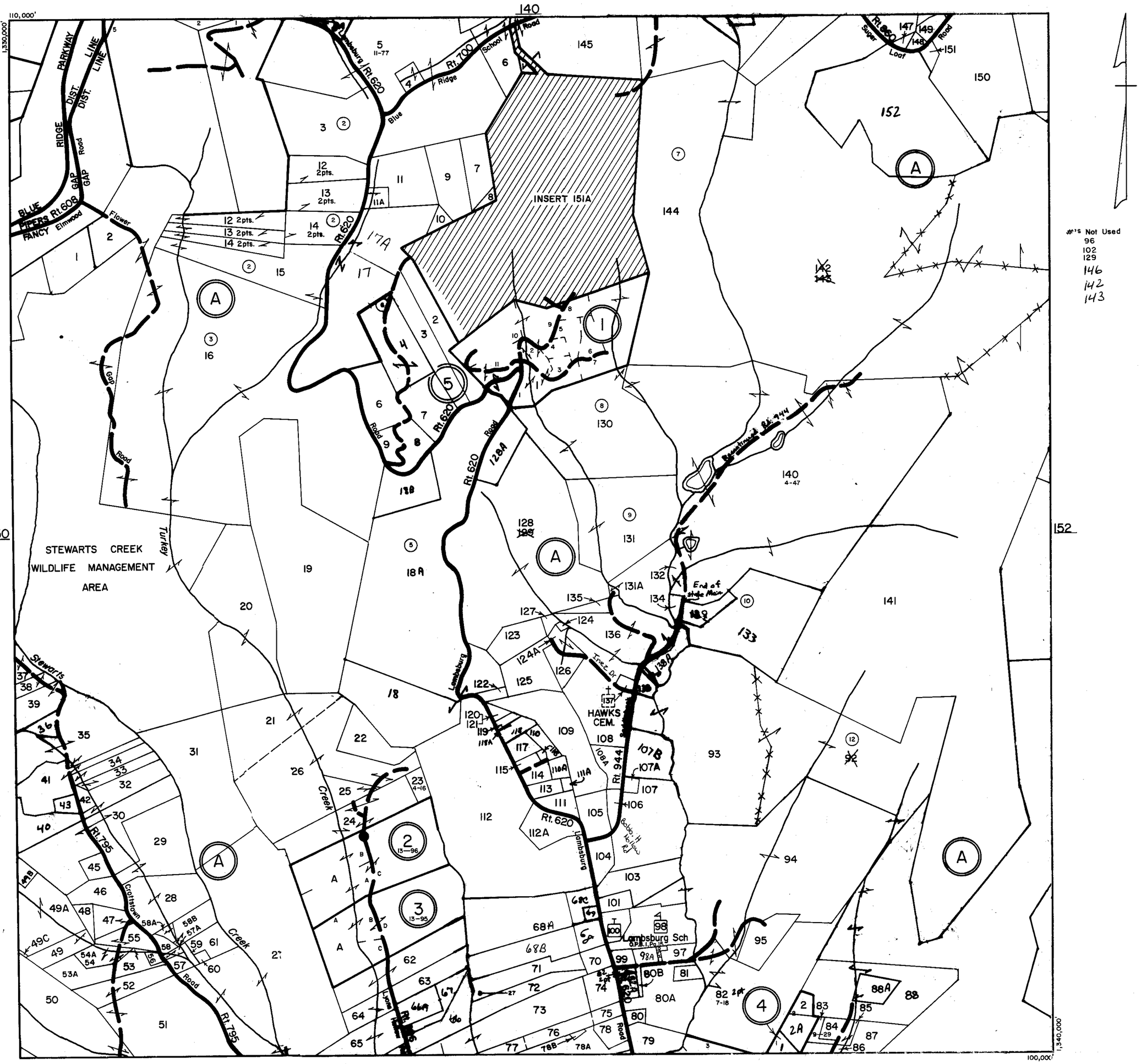

FANCY GAP
PIPERS GAP
DISTRICT

SECTION 15
INSERT

REVISED: 1-1-98

PREPARED BY VIRGINIA STATE DEPARTMENT OF TAXATION, DIVISION OF REAL ESTATE APPRAISAL AND MAPPING

CARROLL COUNTY

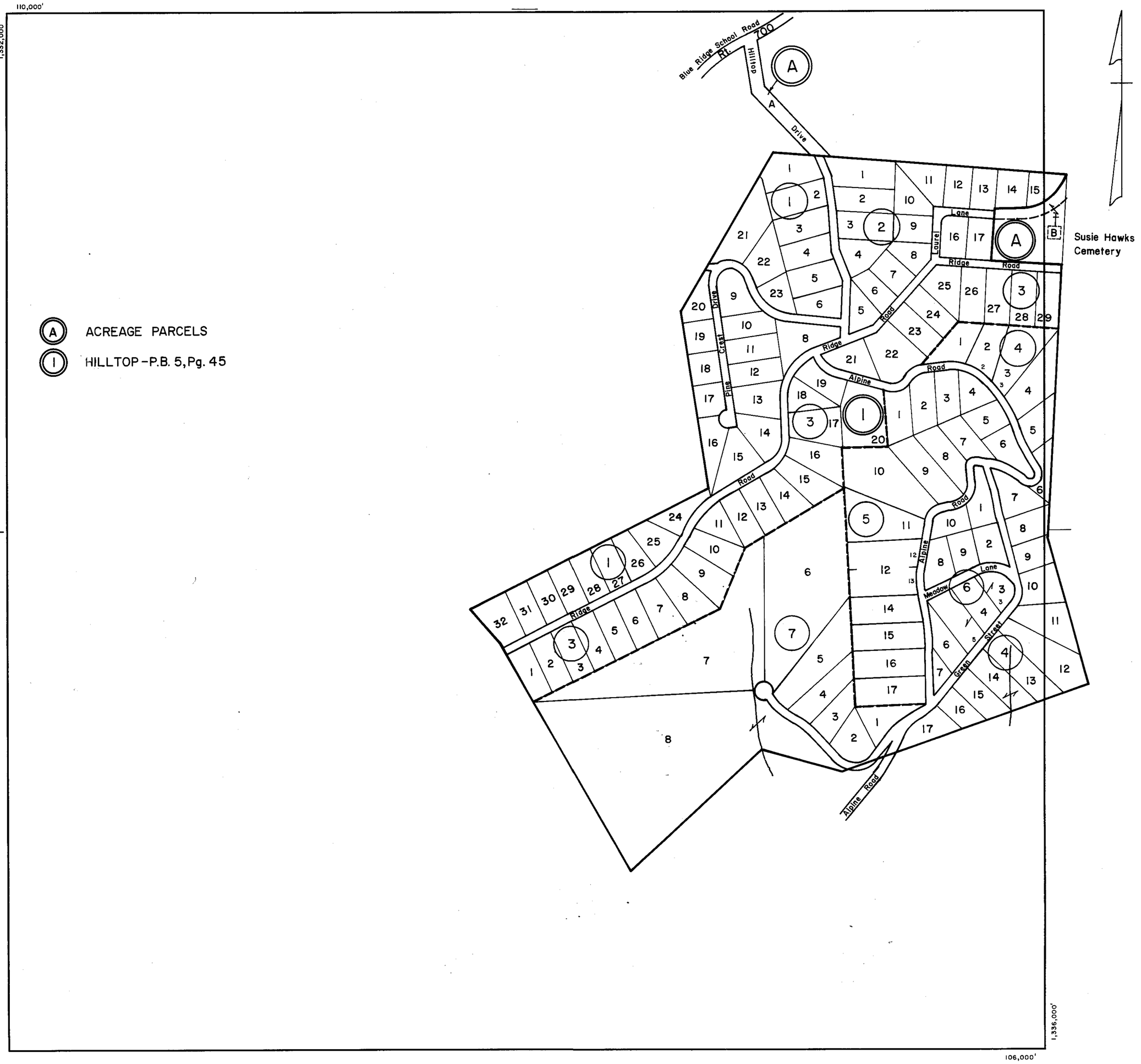

(A) ACREAGE PARCELS

(1) HILLTOP - P.B. 5, Pg. 45

SCALE IN FEET

500 0 500 1000 1500 2000

200 0 200 400 600 800

FANCY GAP DISTRICT

SECTION INSERT 151A

REVISED: 1-1-98

PREPARED BY VIRGINIA STATE DEPARTMENT OF TAXATION, DIVISION OF REAL ESTATE APPRAISAL AND MAPPING

19 1183 6-77 MC 6413+

CARROLL COUNTY

FANCY GAP DISTRICT

SECTION 152
INSERT

REVISED: 1-1-98

PREPARED BY VIRGINIA STATE DEPARTMENT OF TAXATION, DIVISION OF REAL ESTATE APPRAISAL AND MAPPING

19 1983 6-77 MC 6413+

CARROLL COUNTY

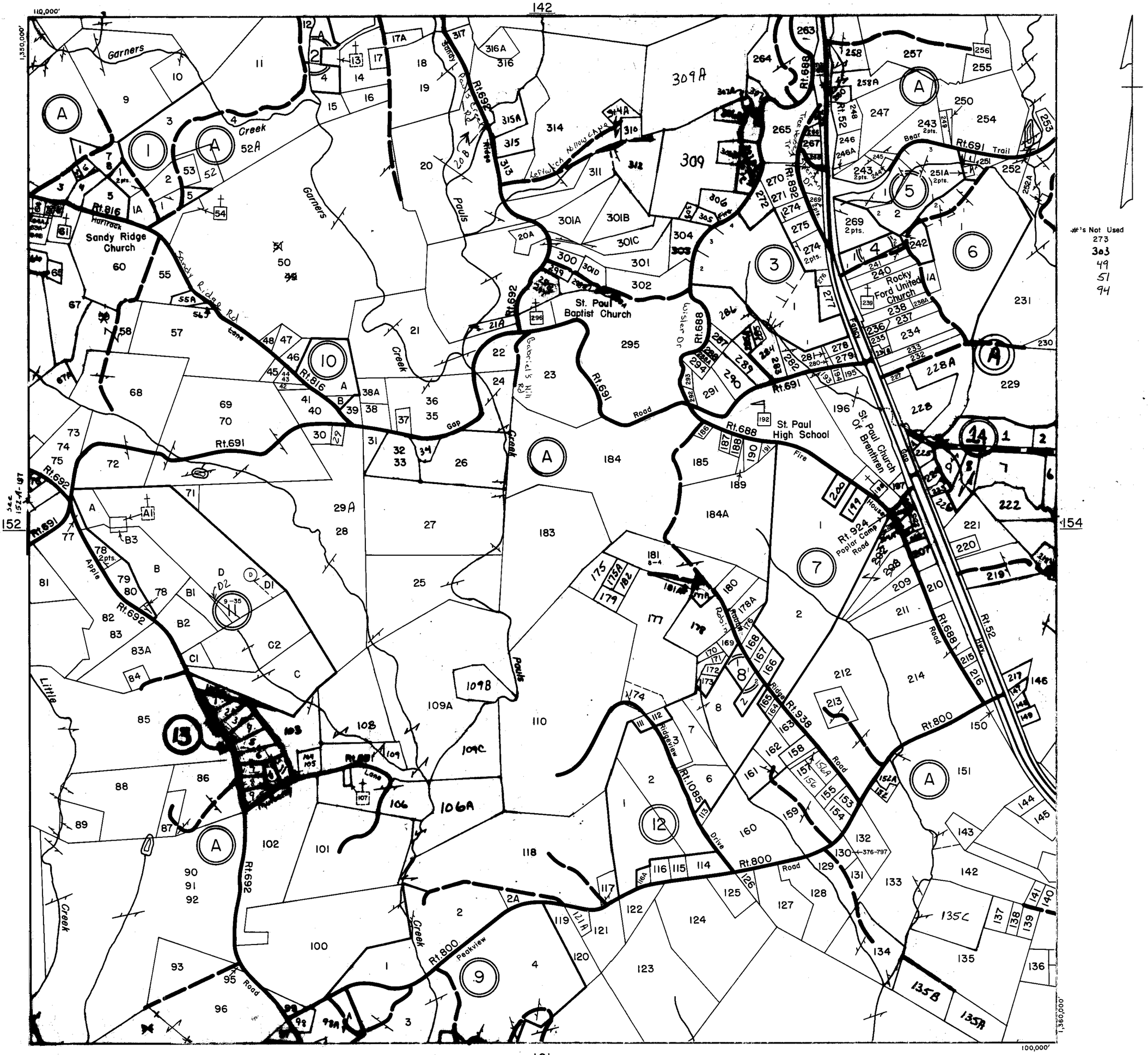

SCALE IN FEET

500 0 500 1000 1500 2000

200 0 200 400 600 800

FANCY GAP DISTRICT

SECTION 153

INSERT

REVISED: 1-1-98

PREPARED BY VIRGINIA STATE DEPARTMENT OF TAXATION, DIVISION OF REAL ESTATE APPRAISAL AND MAPPING

19 1185 6-77 MC 6413e

CARROLL COUNTY

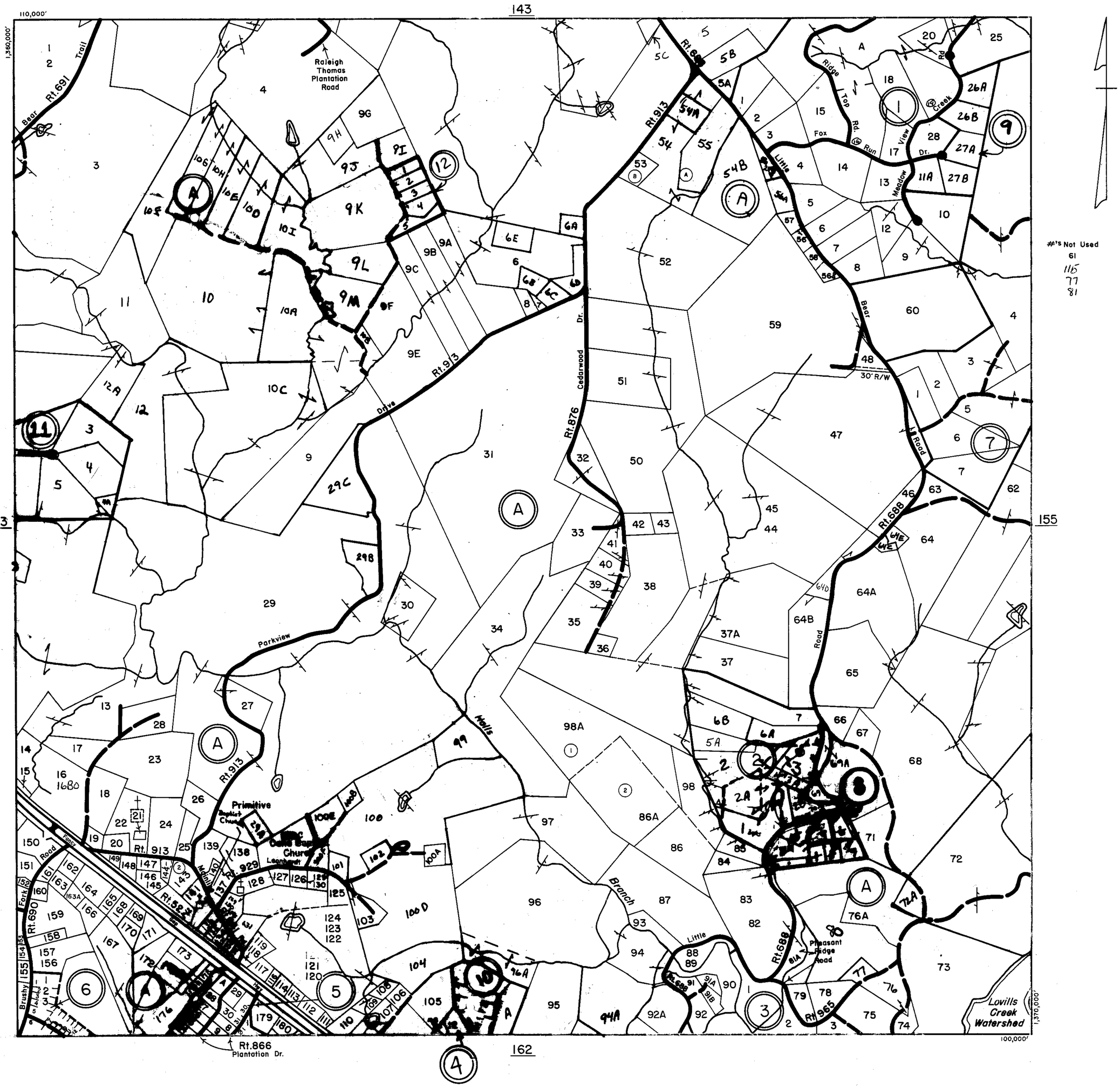

SCALE IN FEET

500 0 500 1000 1500 2000
200 0 200 400 600 800

FANCY GAP DISTRICT

SECTION 154
INSERT

REVISED: 1-1-98

PREPARED BY VIRGINIA STATE DEPARTMENT OF TAXATION, DIVISION OF REAL ESTATE APPRAISAL AND MAPPING

19 1183 6-77 MC 6413-

CARROLL COUNTY

SCALE IN FEET

500 0 500 1000 1500 2000

200 0 200 400 600 800

FANCY GAP DISTRICT

SECTION 155

INSERT

REVISED: 1-1-98

PREPARED BY VIRGINIA STATE DEPARTMENT OF TAXATION, DIVISION OF REAL ESTATE APPRAISAL AND MAPPING

19 1153 6-77 MC 6413*

CARROLL COUNTY

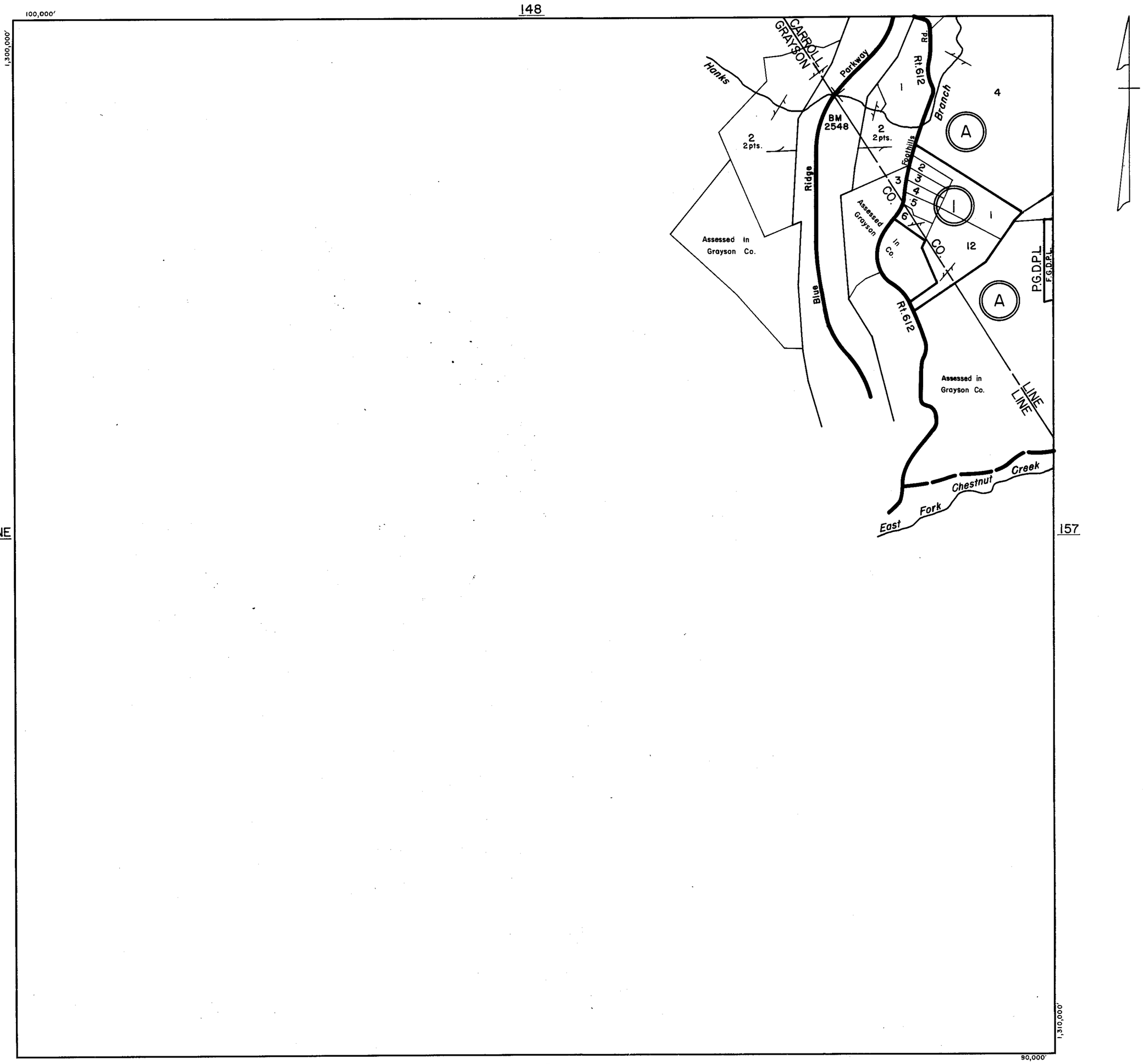

SCALE IN FEET

500 0 500 1000 1500 2000

200 0 200 400 600 800

PIPERS GAP DISTRICT

SECTION 156
INSERT

REVISED: 1-1-98

PREPARED BY VIRGINIA STATE DEPARTMENT OF TAXATION, DIVISION OF REAL ESTATE APPRAISAL AND MAPPING

K&E 19 1153 6-77 MC 64134

CARROLL COUNTY

149

100,000'

1,310,000'

Ridge

4 Lashley

1

7

A

P.G.D.P.L.
F.G.D.P.L.

LINE
LINE

A

Fisher River

Little

P.G.D.P.L.
F.G.D.P.L.

I
13-52

1

#'s Not Used
3

P.G.D.P.L.
F.G.D.P.L.

Creek

Chestnut

6

Rich
Mtn.

2

2

P.G.D.P.L.
F.G.D.P.L.

Fork

East

P.G.D.P.L.
F.G.D.P.L.

DIST.
DIST.

P.G.D.P.L.
F.G.D.P.L.

Flint Ridge

156

158

South Fork Chestnut

CARROLL
GRAYSON

5

P.G.D.P.L.
F.G.D.P.L.

Horse
Knob

P.G.D.P.L.
F.G.D.P.L.

A

Creek

PIPERS GAP
FANCY GAP

CO.
CO.

LINE
LINE

VIRGINIA
NORTH CAROLINA

STATE
STATE

LINE
LINE

1,320,000'

90,000'

NONE

SCALE IN FEET

500 0 500 1000 1500 2000
200 0 200 400 600 800

PIPERS GAP
FANCY GAP DISTRICT

SECTION 157
INSERT

REVISED: 1-1-98

PREPARED BY VIRGINIA STATE DEPARTMENT OF TAXATION, DIVISION OF REAL ESTATE APPRAISAL AND MAPPING

K&E 19 1133 6-77 MC 6413

CARROLL COUNTY

150

157

159

NONE

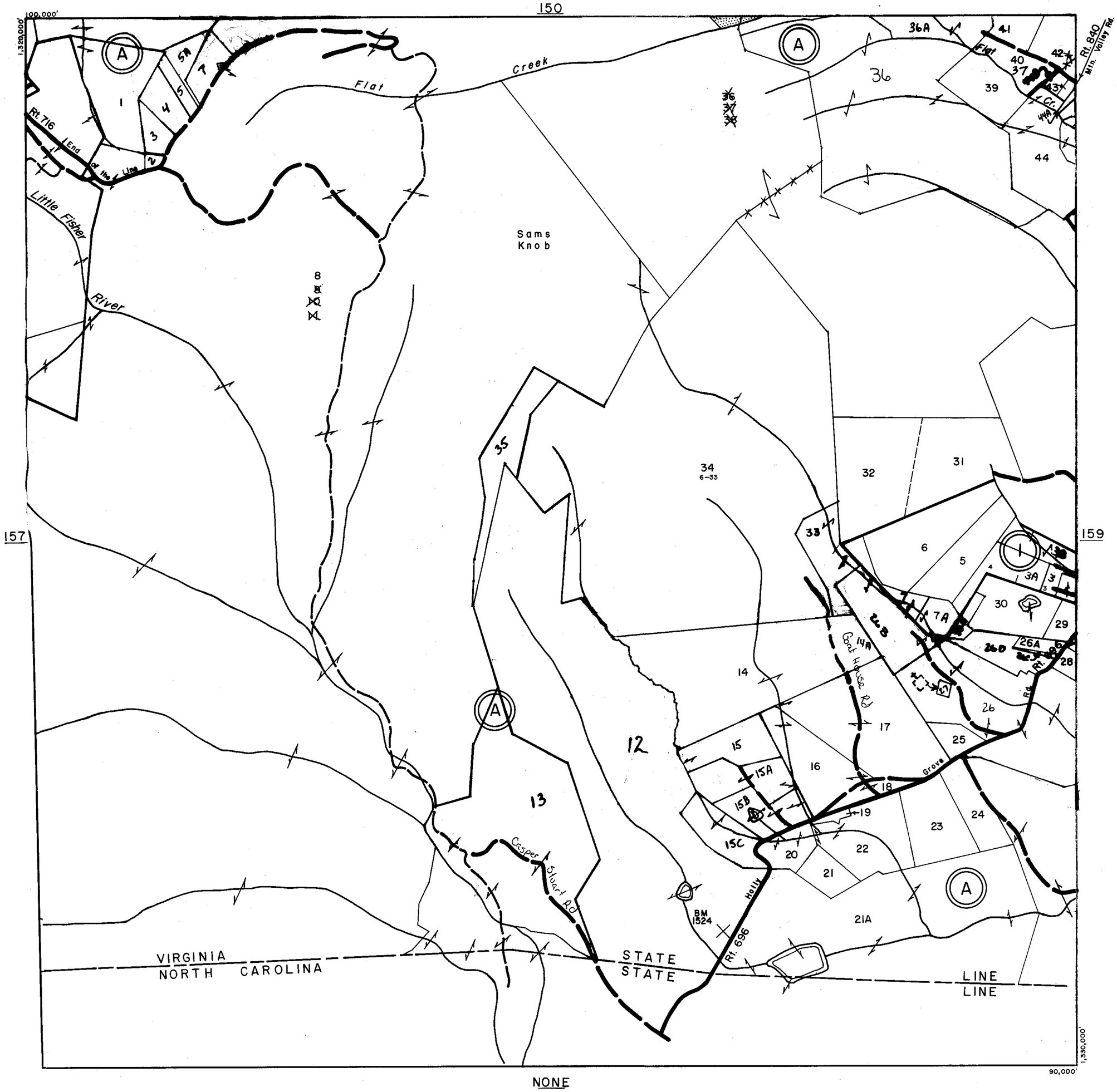

SCALE IN FEET

50: 0 500 1000 1500 2000

20: 0 200 400 600 800

FANCY GAP DISTRICT

SECTION 158

INSERT

REVISED: 1-1-98

PREPARED BY VIRGINIA STATE DEPARTMENT OF TAXATION, DIVISION OF REAL ESTATE APPRAISAL AND MAPPING

KBE 19 1153 6-77 MC 6413e

CARROLL COUNTY

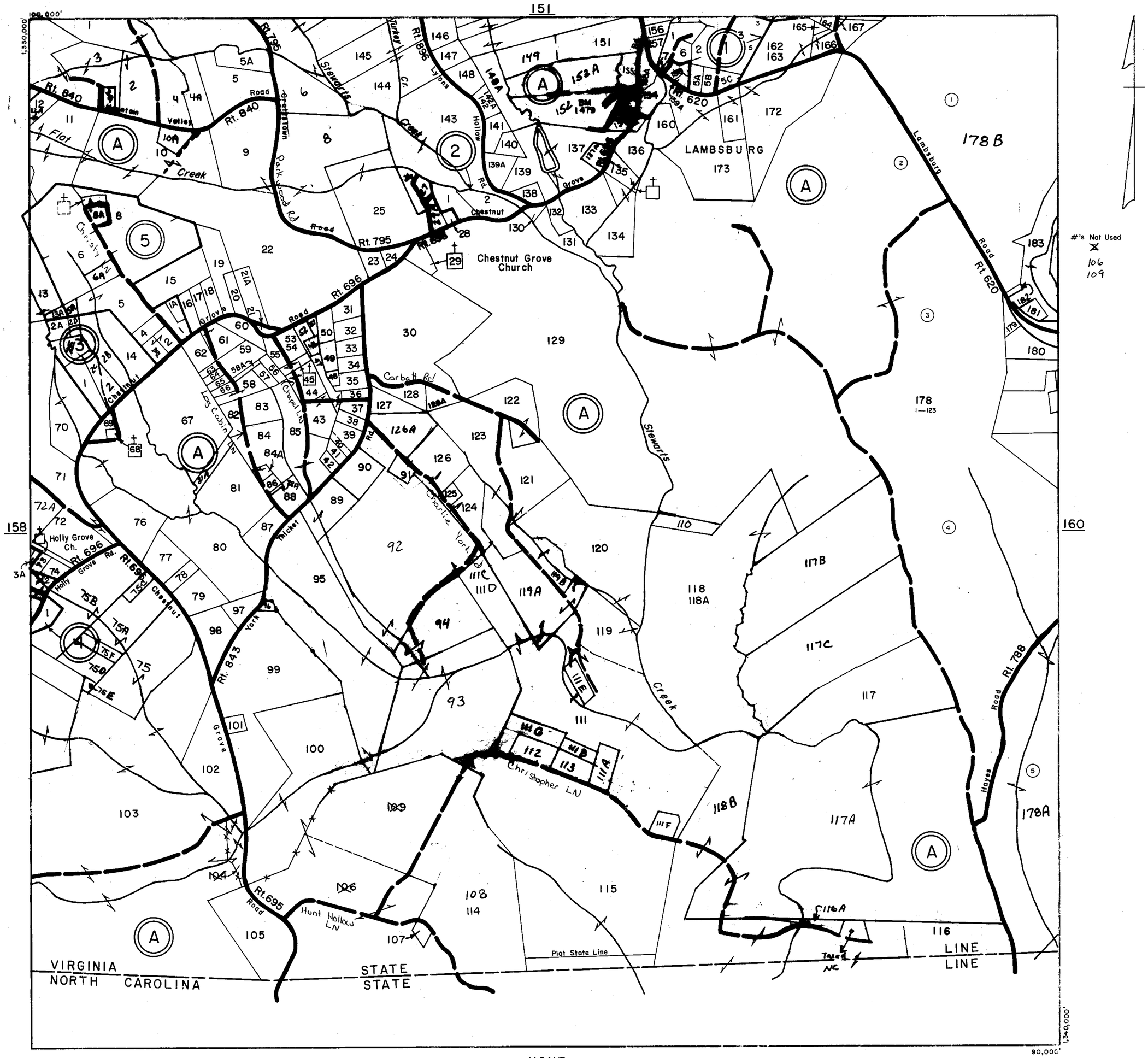

NONE

SCALE IN FEET

500 0 500 1000 1500 2000

200 0 200 400 600 800

FANCY GAP DISTRICT

SECTION 159

INSERT

REVISED: 1-1-98

PREPARED BY VIRGINIA STATE DEPARTMENT OF TAXATION, DIVISION OF REAL ESTATE APPRAISAL AND MAPPING

K&E 19 1133 6-77 MC 6413•

CARROLL COUNTY

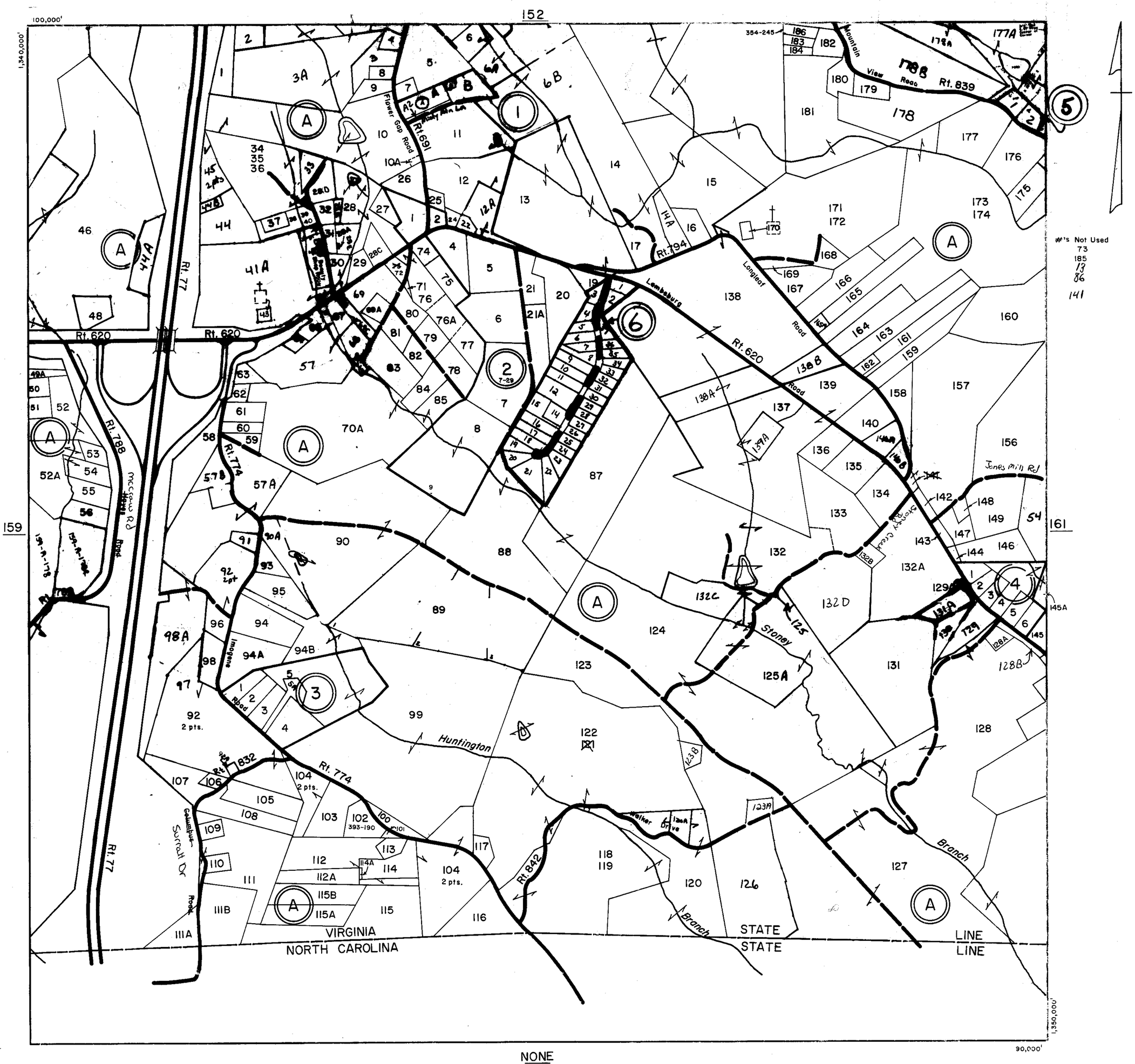

REVISED: 1-1-98

PREPARED BY VIRGINIA STATE DEPARTMENT OF TAXATION, DIVISION OF REAL ESTATE APPRAISAL AND MAPPING

K&E 19 1153 6-77 MC 6413•

CARROLL COUNTY

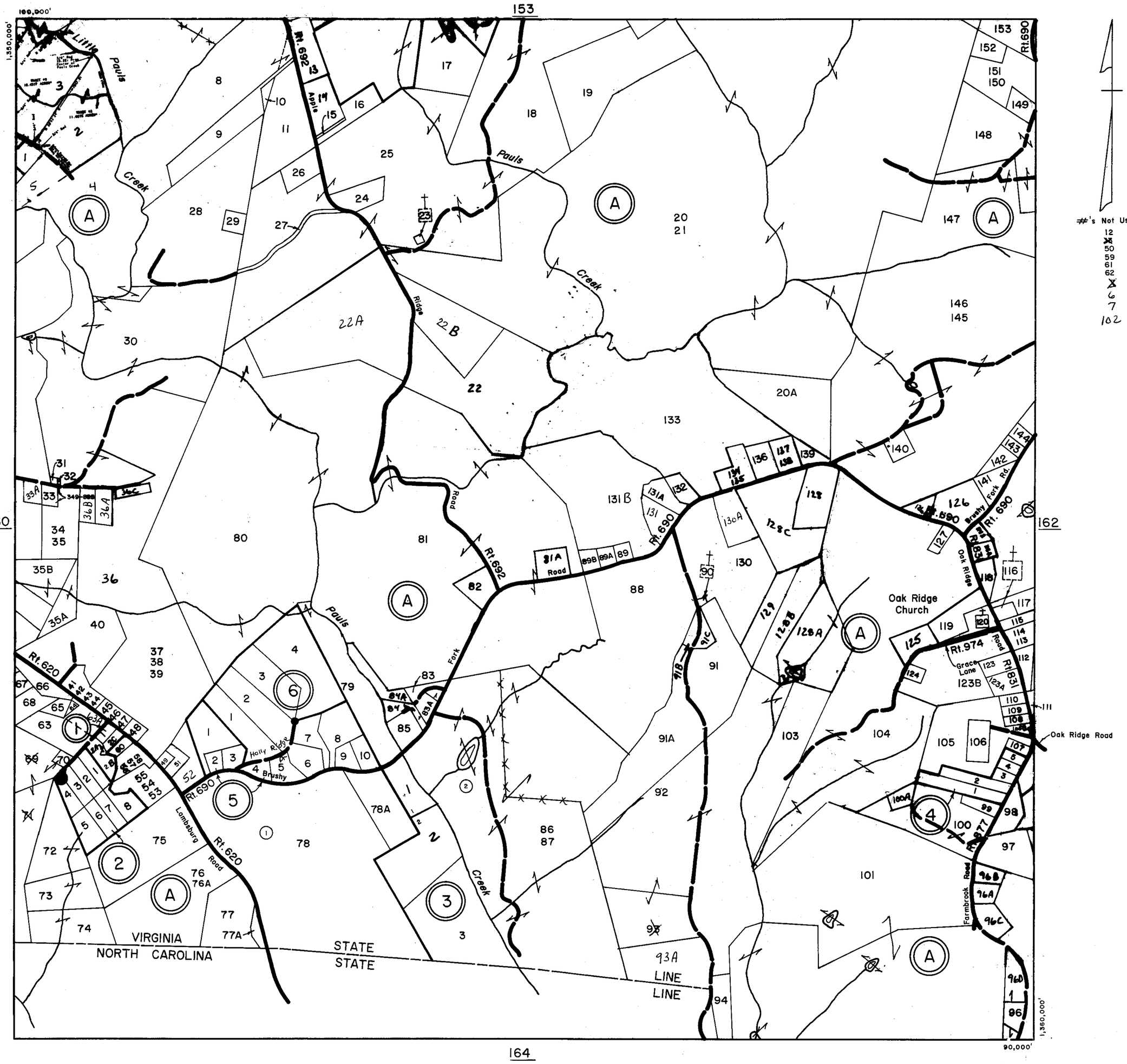

SCALE IN FEET

500 0 500 1000 1500 2000

200 0 200 400 600 800

FANCY GAP DISTRICT

SECTION INSERT 161

REVISED: 1-1-98

PREPARED BY VIRGINIA STATE DEPARTMENT OF TAXATION, DIVISION OF REAL ESTATE APPRAISAL AND MAPPING

K&E 19 1153 6-77 MC 6413

CARROLL COUNTY

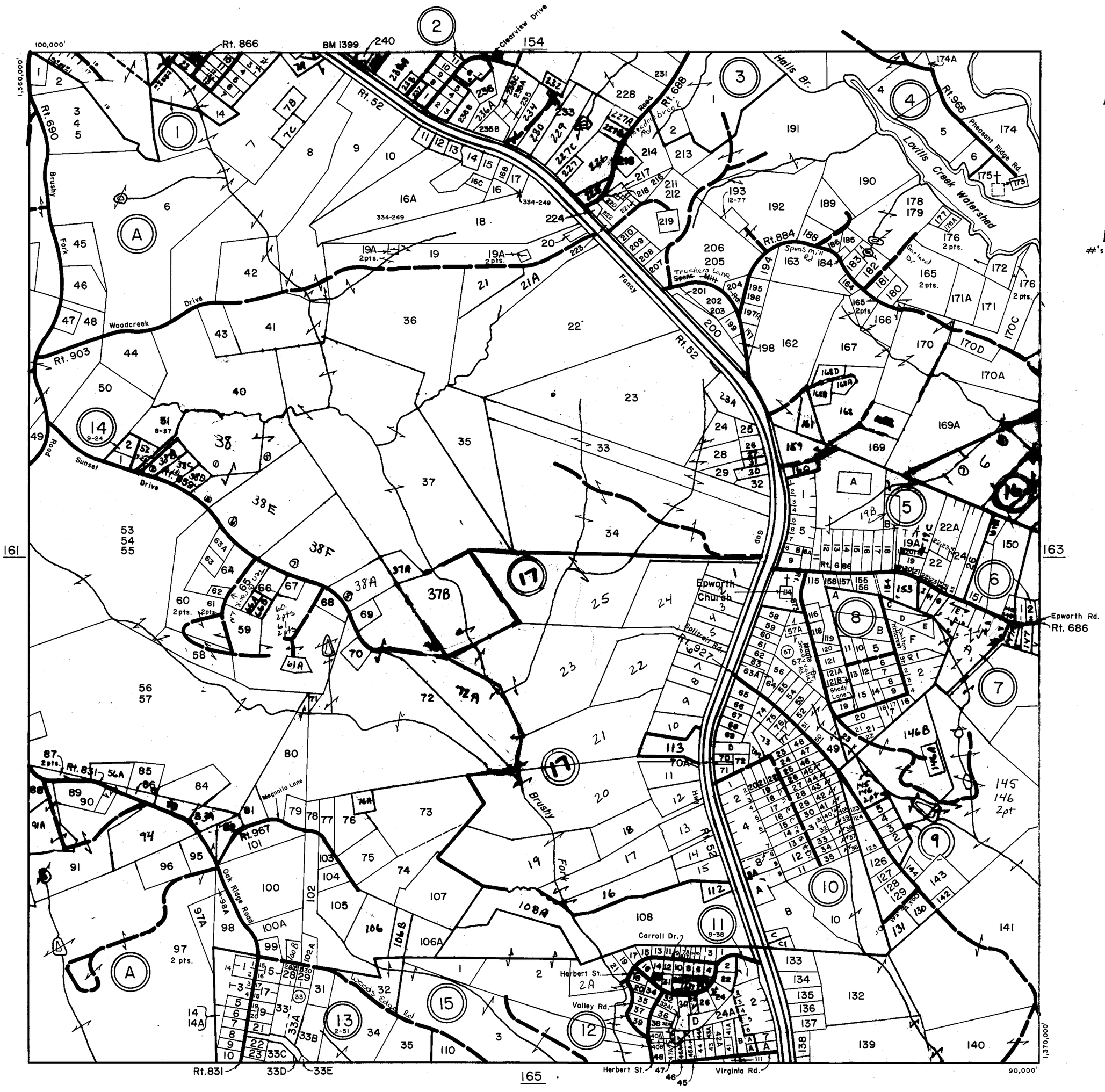

#'s Not Used
16A
117
170B
187
~~229~~
~~230~~
39
~~226~~
92
93
152

SCALE IN FEET
500 0 500 1000 1500 2000
200 0 200 400 600 800

FANCY GAP DISTRICT

SECTION 162
INSERT

REVISED: 1-1-98

PREPARED BY VIRGINIA STATE DEPARTMENT OF TAXATION, DIVISION OF REAL ESTATE APPRAISAL AND MAPPING

K&E 19 1133 5-77 MC 6413

CARROLL COUNTY

SCALE IN FEET

500 0 500 1000 1500 2000

200 0 200 400 600 800

FANLY GAP DISTRICT

SECTION 163

INSERT

REVISED: 1-1-98

PREPARED BY VIRGINIA STATE DEPARTMENT OF TAXATION, DIVISION OF REAL ESTATE APPRAISAL AND MAPPING

K&E 19 1153 6-77 MC 8413•

CARROLL COUNTY

90,000'

161

1,350,000'

VIRGINIA STATE LINE
NORTH CAROLINA STATE LINE

NONE

165

1,360,000'

80,000'

NONE

SCALE IN FEET

500 0 500 1000 1500 2000
200 0 200 400 600 800

FANCY GAP DISTRICT

SECTION 164
INSERT

REVISED: 1-1-98

PREPARED BY VIRGINIA STATE DEPARTMENT OF TAXATION, DIVISION OF REAL ESTATE APPRAISAL AND MAPPING

K&E 10 1153 6-77 MC 64134

CARROLL COUNTY

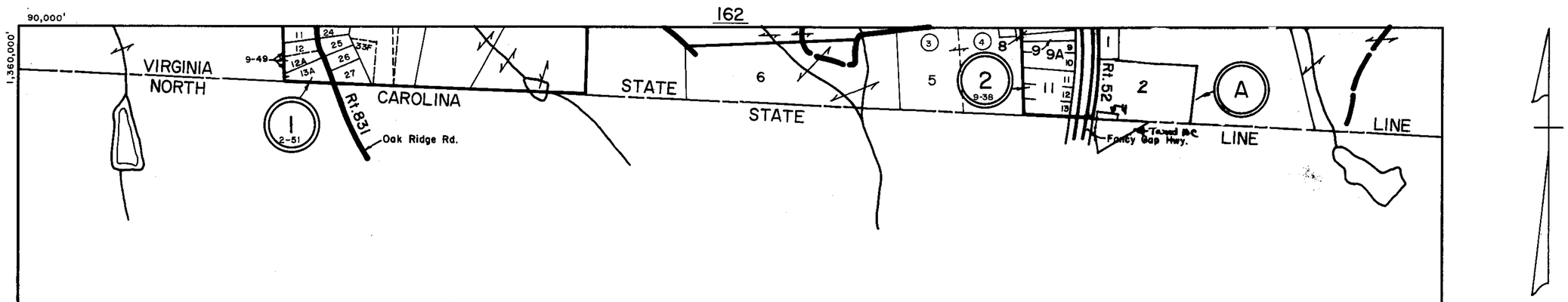

NONE

SCALE IN FEET

500 0 500 1000 1500 2000

200 0 200 400 600 800

FANCY GAP DISTRICT

SECTION 165
INSERT

REVISED: 1-1-98

PREPARED BY VIRGINIA STATE DEPARTMENT OF TAXATION, DIVISION OF REAL ESTATE APPRAISAL AND MAPPING

K&E 19 1153 6-77 MC 6413*

CARROLL COUNTY

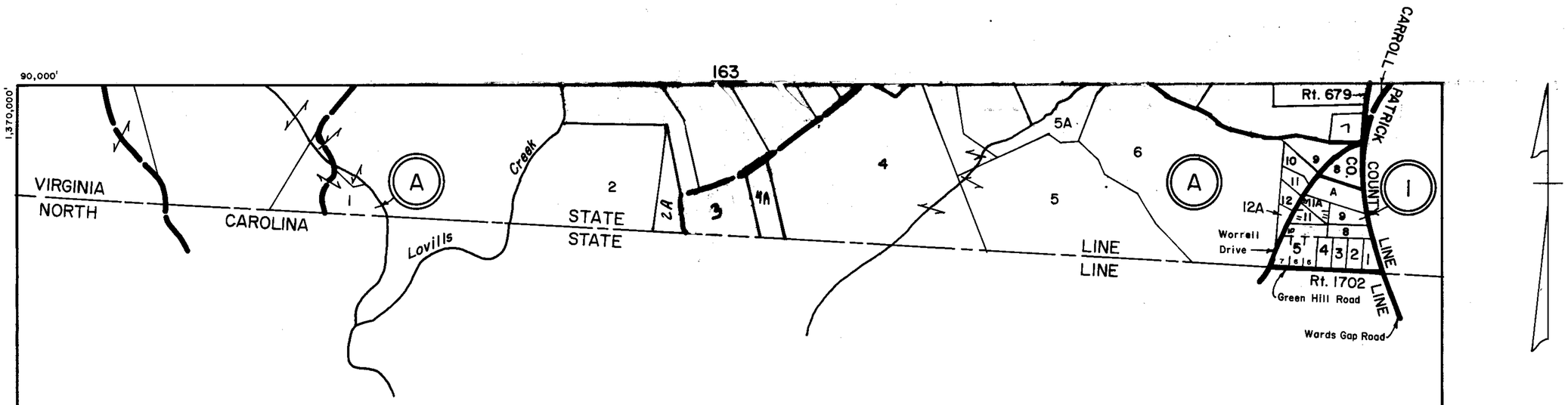

165

NONE

NONE

80,000'

1,380,000'

SCALE IN FEET

500 0 500 1000 1500 2000

200 0 200 400 600 800

FANCY GAP DISTRICT

SECTION 166
INSERT

REVISED: 1-1-98

PREPARED BY VIRGINIA STATE DEPARTMENT OF TAXATION, DIVISION OF REAL ESTATE APPRAISAL AND MAPPING