13 Burnett Rd (Route 825)
Fr: Rt. 740
To: End
Length 1.4 miles
Spot Improvements - Curve Widening

3 Stone Ridge Road (SC 745)
Fr: 0.10 Mi. N. Rt. 746
To: 0.6 Mi. north Rt. 746
Length 0.5 miles
Reconstruct Non-Hardsurface Road.
Potential Rural Rustic

1 Coulson Church Rd (SC 620)
Fr: 0.11 Mi East of I-77
To: #932, Kaywood Drive
Length 0.67 miles
Reconstruction

9 Deer Ridge Rd (Route 783)
Fr: TBD Mi. North Rt. 100
To: TBD Mi. South Rt. 620
Length TBD miles
Sight Distance
Enhancement

6 Sherwood Rd (Route 793)
Fr: Rt. 736
To: End
Length 1.1 miles
Potential Rural Rustic

11 Dugspur Rd (Route 638)
Fr: Rt. 652
To: Rt. 630
Length 0.49 miles
Widen Road

10 Hebron Rd (Route 635)
Fr: Rt. 887
To: Rt. 736
Length TBD miles
Spot Improvements

5 Winding Ridge Rd (Route 685)
Fr: 1.1 Mi. North Rt. 697
To: Rt. 704
Length 0.61 miles
Reconstruct Non- Hardsurfaced Road
& Surface Treat

7 Poplar Knob Rd (Route 683)
Fr: TBD East ECL Galax
To: TBD West Rt. 724
Length TBD miles
Spot Improvements - Curve Widening

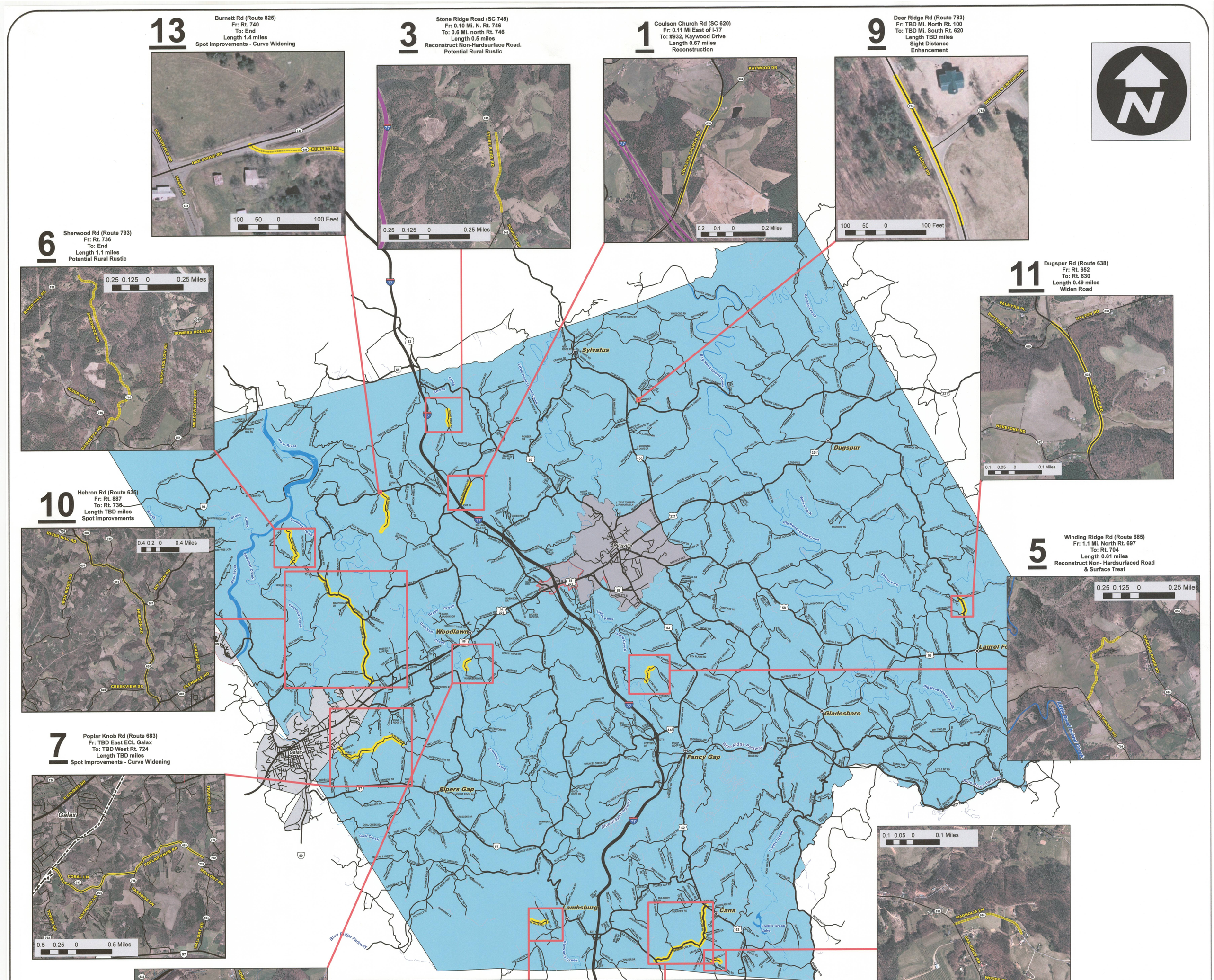

12 Magnolia Ln (Route 976)
Fr: Rt. 831
To: End
Length 0.25 miles
Reconstruct Non-Hardsurfaced Road
& Surface Treat

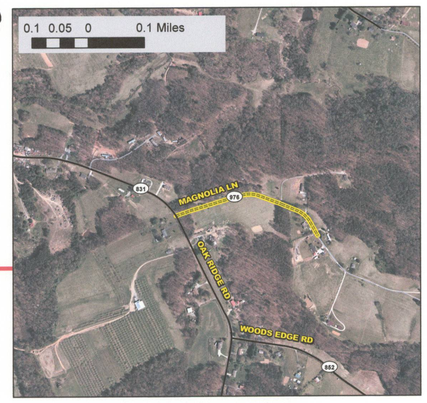

2 Waterberry Road (Route 802)
Fr: 0.22 Mi. West Rt. 620
To:0.82 Mi. West Rt. 620
Length 0.60 miles
Reconstruct Non-Hardsurfaced Road
& Low Water Bridge

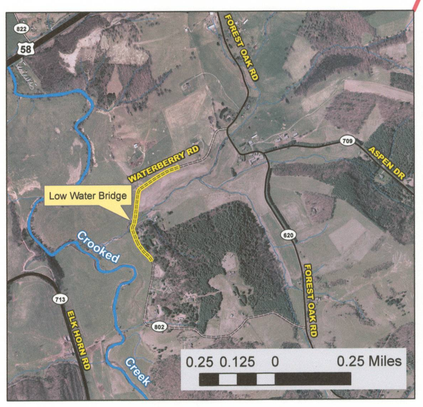

8 Mtn Valley Rd (Route 840)
Fr: Rt. 795
To: End
Length 0.70 miles
Reconstruct Non-Hardsurfaced Road
& Surface Treat

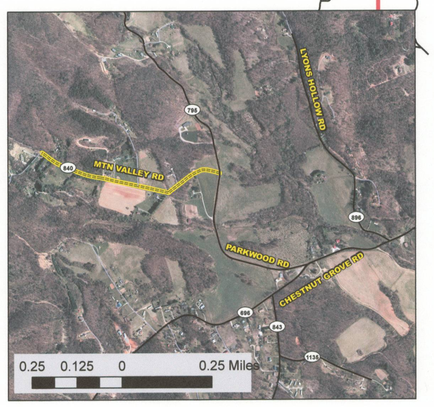

4 Brushy Fork Rd (Route 690)
Fr: TBD Mi. East Rt. 620
To: TBD Mi. East US 52
Length TBD miles
Spot Improvements - Curve Widening

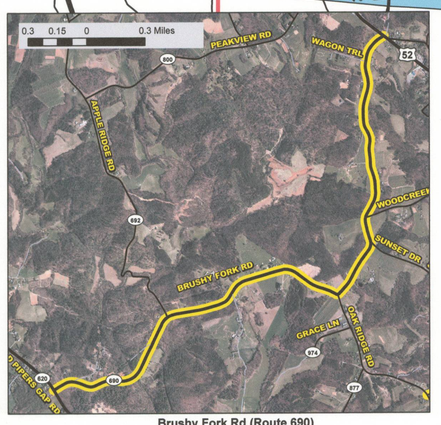

Legend

Options

VDOT suggested options for the 6-year Road Plan

Date: 6/2/2011
Drawn by: Justin Barnard