

**Proposed Amendments to Enterprise Zone  
Carroll County**

12/15/2009

EXIT 8 -- FANCY GAP







**651 Acres**



**Legend**

**FancyGap\_Enterprise\_Zone**

**Land\_Use**

-  Agriculture - 171 acres
-  Business Commercial - 149 acres
-  Local Public Land In Use - 1 acre
-  Mixed Use - 233 acres
-  Single Family - 46 acres
-  State Land - 51 acres

